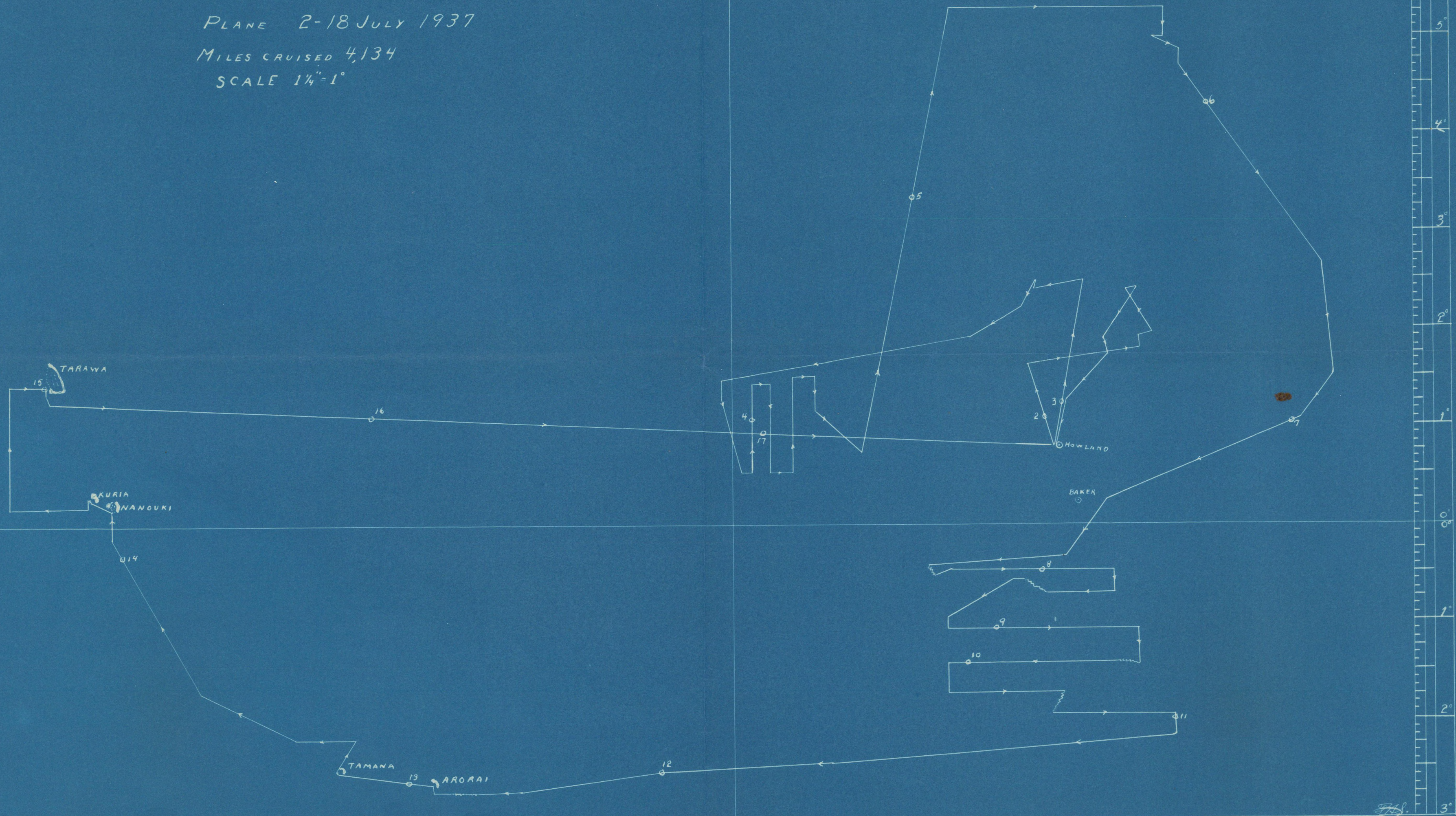


ITASCA SEARCH FOR EARRHART

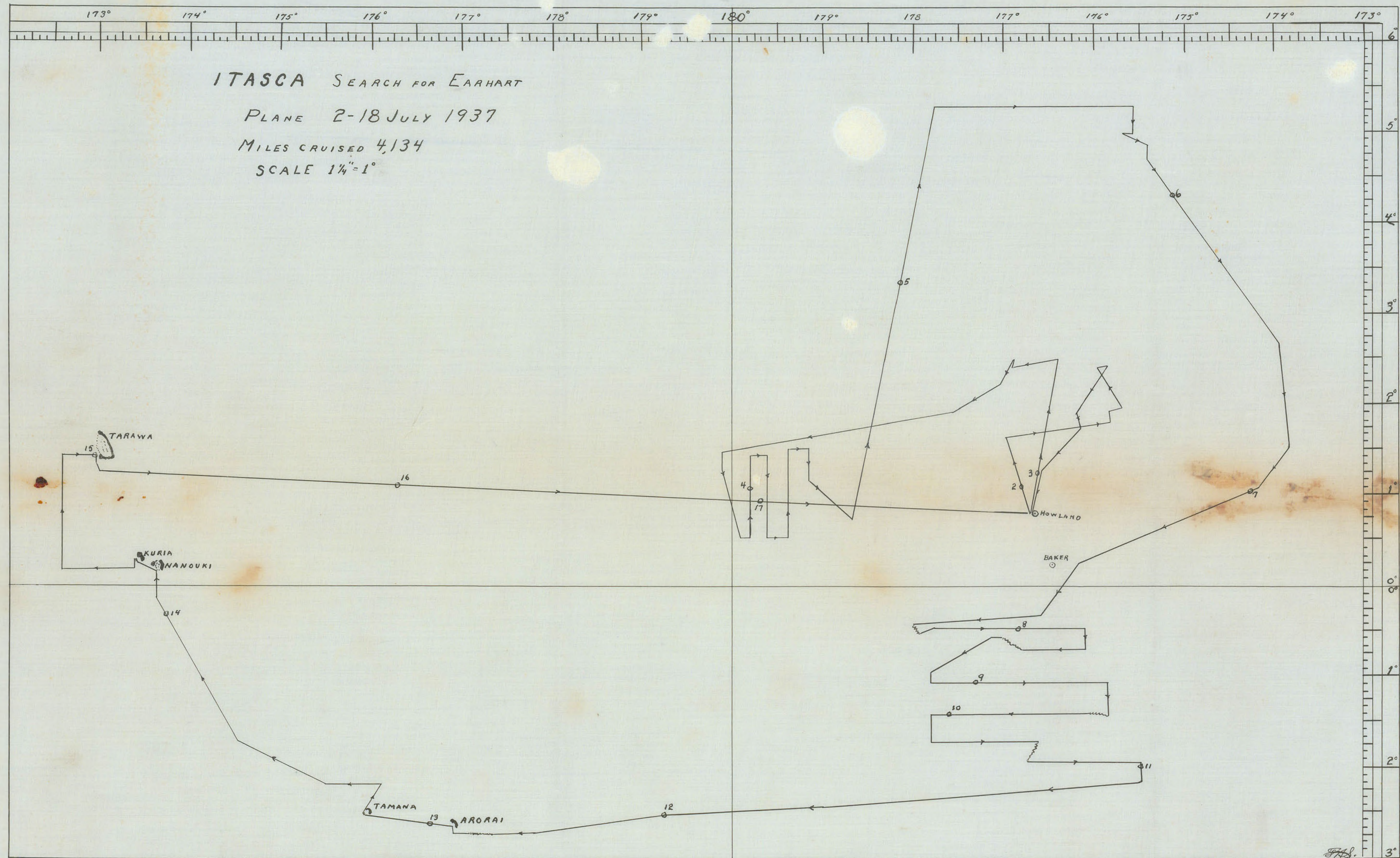
PLANE 2-18 JULY 1937

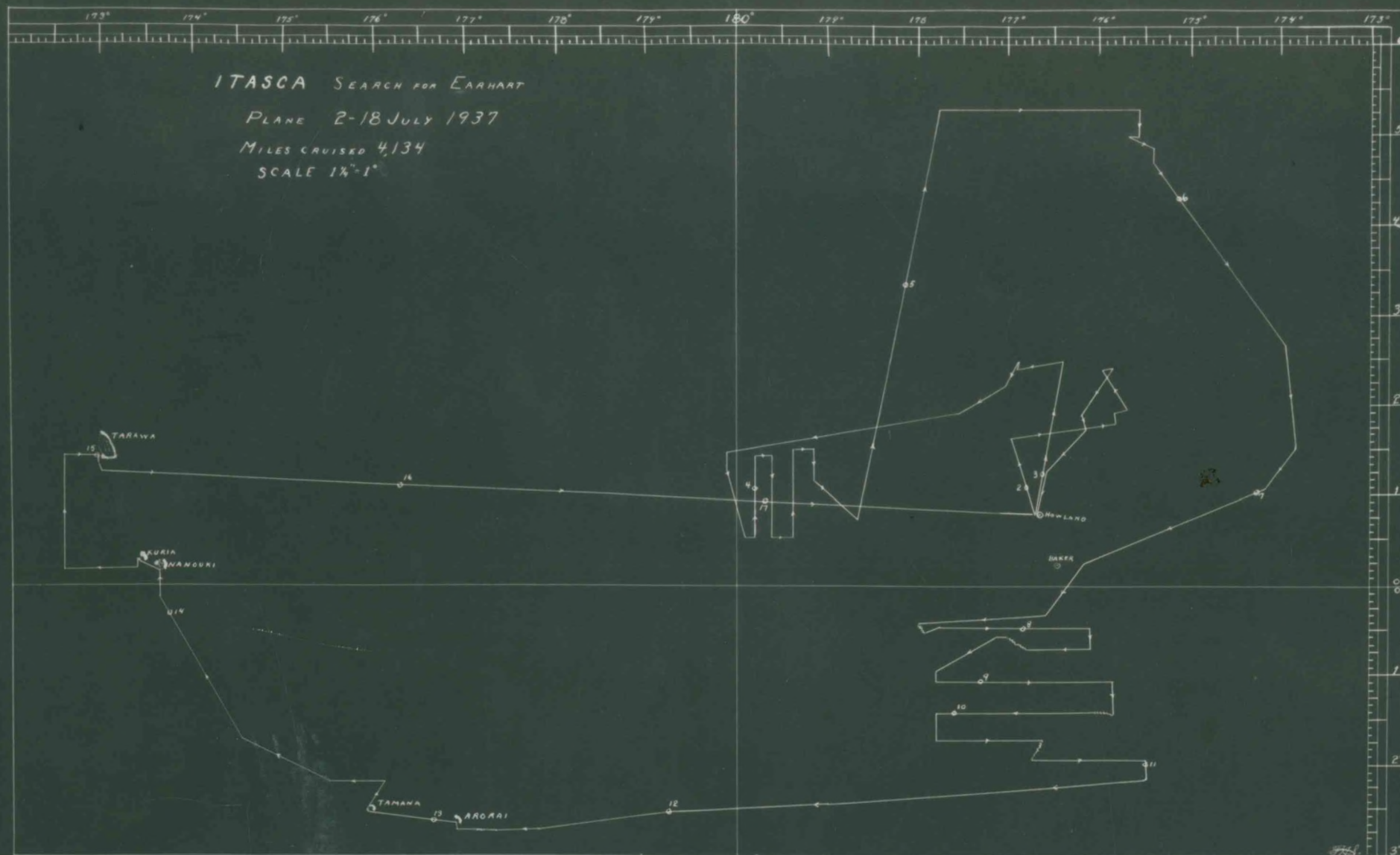
MILES CRUISED 4,134

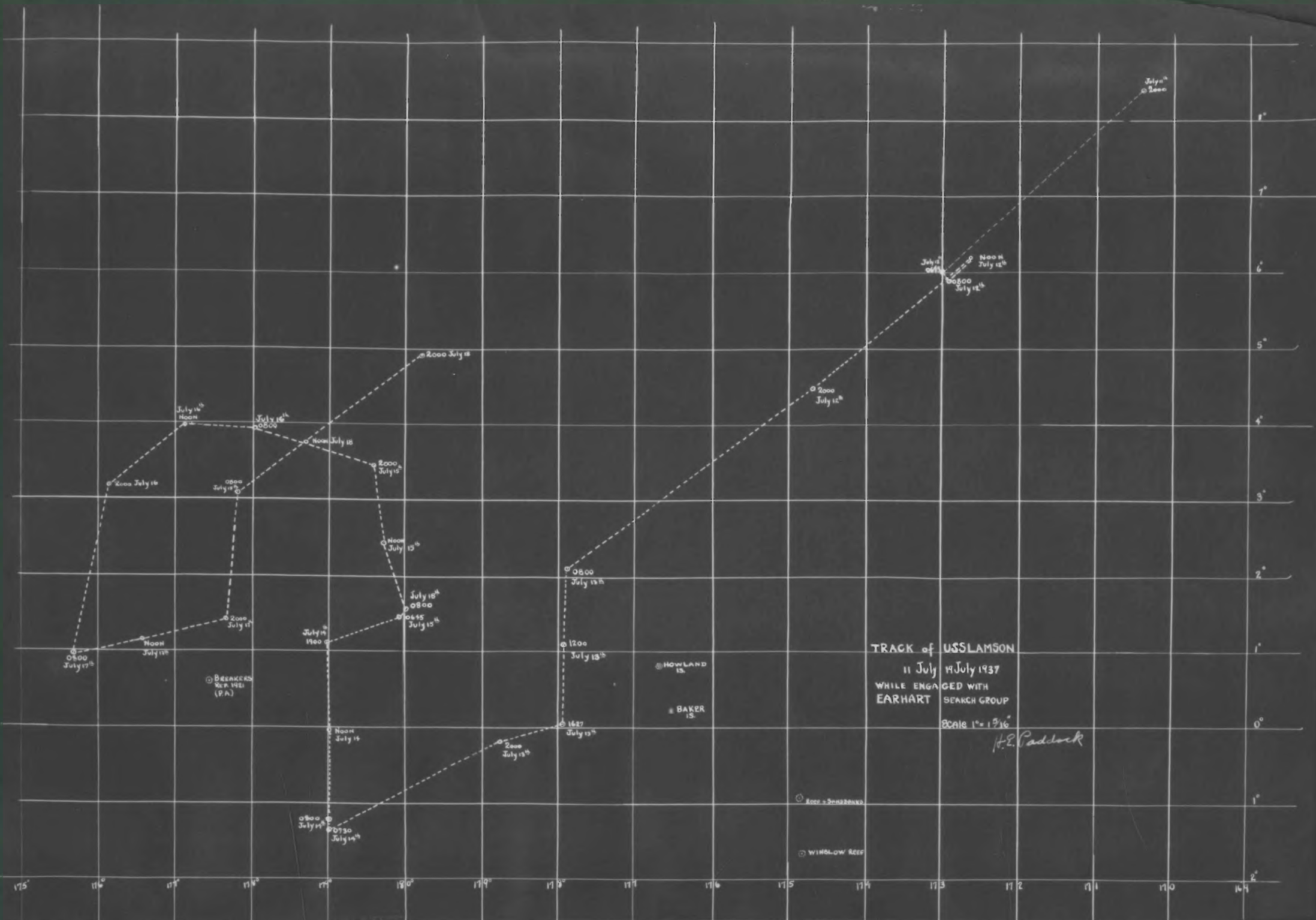
SCALE 1 1/4" = 1°











~~RESTRICTED~~
Not for Publication

HOWLAND ISLAND

Latitude: $0^{\circ}-49'-0''$ north

Longitude: $176^{\circ}-43'-23''$ west

SCALE IN FEET

0 500 1000 2000 5000

Prepared under the direction of H. A. Meyer, 1st Lt., Inf., A.D.C., by L. A. Wirtz, Pfc., U.S. Army, member of expedition.

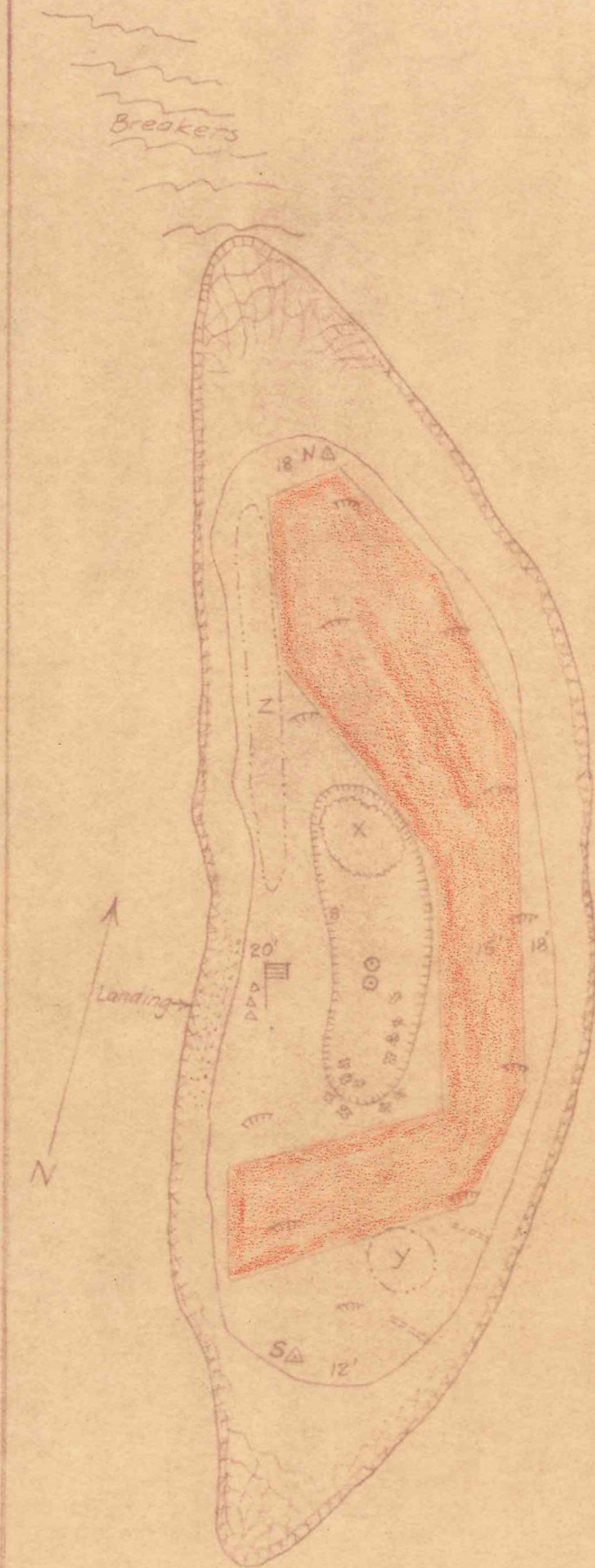
Reefs located and plotted by Commander W. N. Derby, U. S. C. G.

- (g) Small gullies
- ⊗ Trenched area
- Mounds of sand and stone brick
- AAA Camp Theiss
- ⊙ Cisterns
- P Flag pole
- Paved walk
- SΔ South marker
- NΔ North marker
- Kou trees
- Vegetation
- Shore line

Red indicates area suitable for runway construction, very little labor necessary.

Declassified per DOD 5200.30
 March 21, 1983
 by NARA 12 November 1986

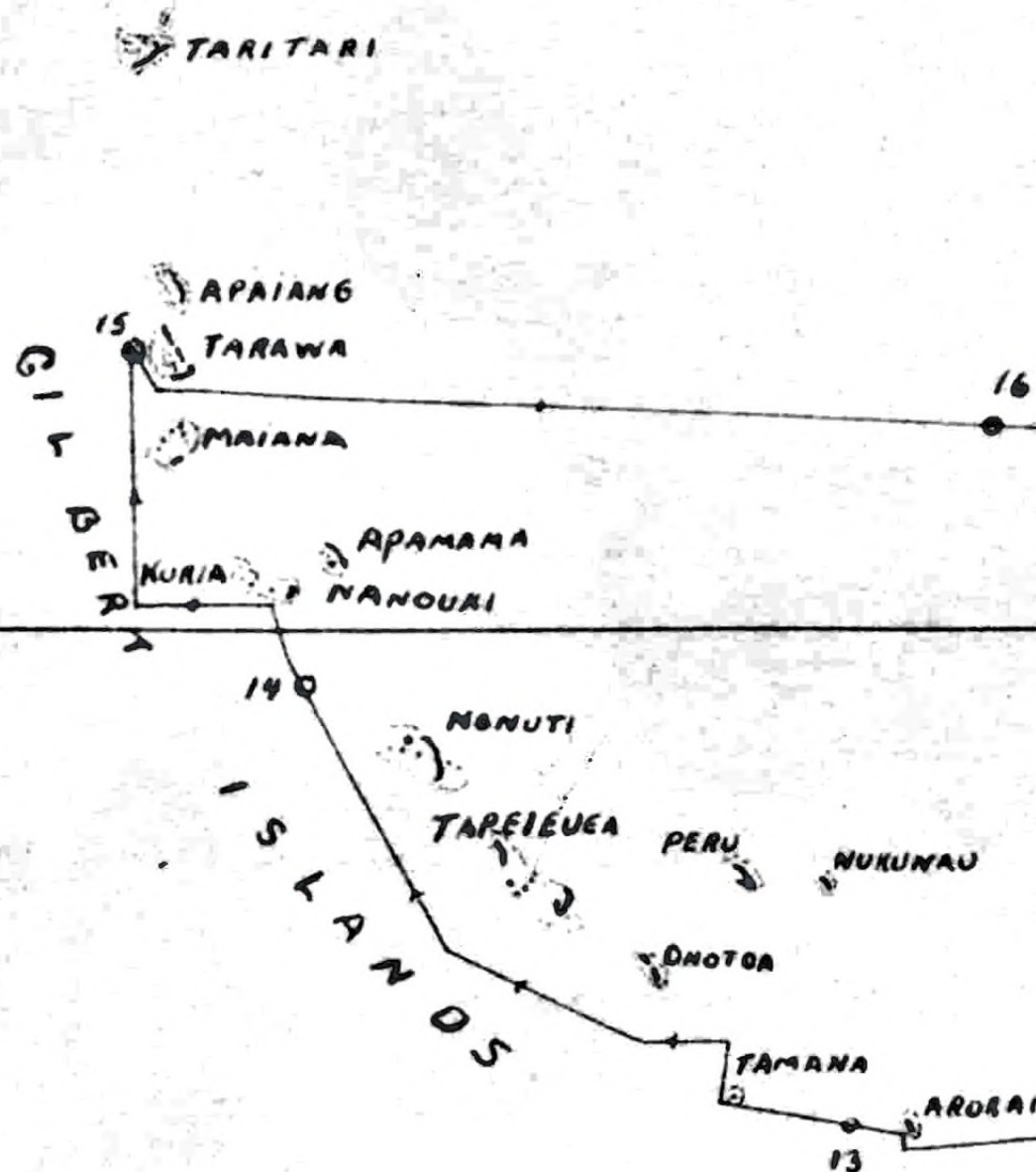
~~RESTRICTED~~



ITASCA SEARCH FOR EARHART

PLANE 2-18 JULY 1937

MILES CRUISED 4,134



170°

172°

173°

174°

175°

176°

177°

178°

179°

180°

179°

178°

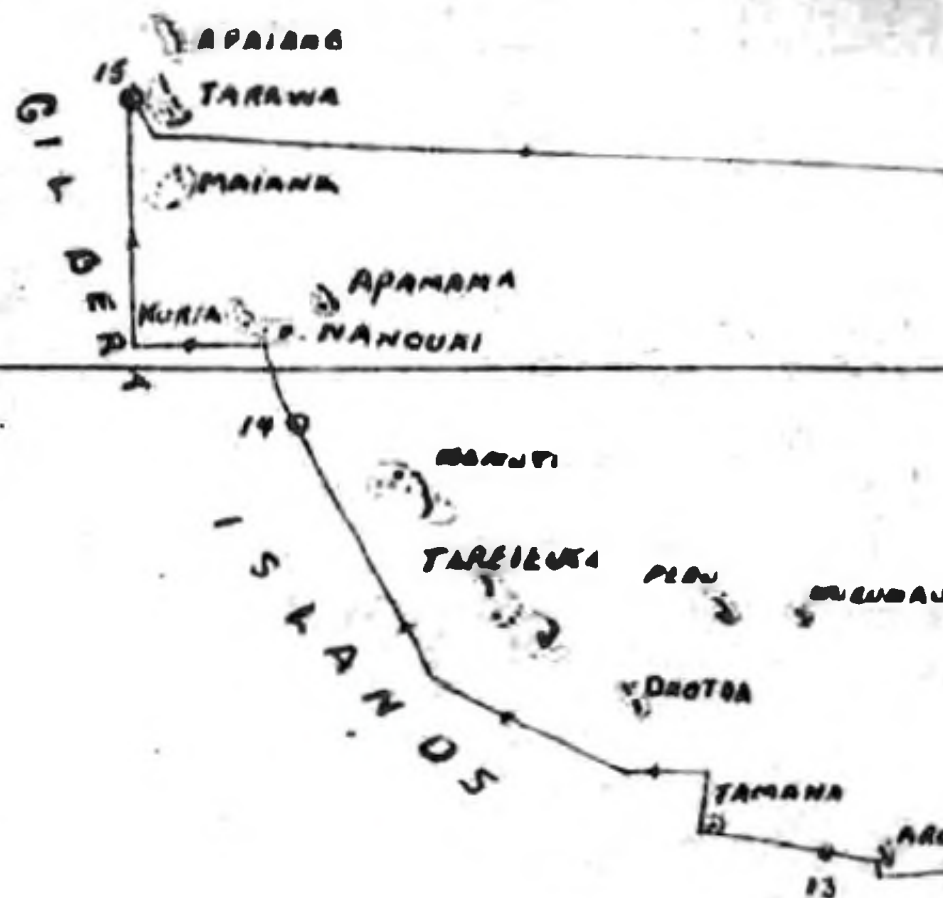
177°

ITASCA SEARCH FOR EARNHART

PLANE 2-18 JULY 1937

MILES CRUISED 4,134

TARITARI



Carhart Search
Charts

Sog # 8314
Box 319168

Charts of the Search of A. Earhart.

REPORT
OF
EARHART SEARCH

By

U.S. NAVY AND U.S. COAST GUARD

2-18 JULY 1937

Log 8314
Box 319168