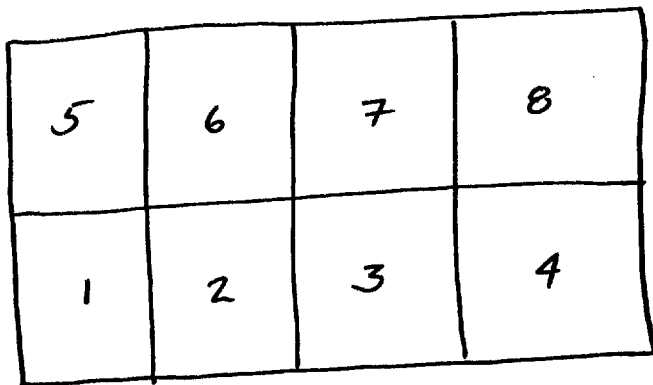


VERONA MAP KIT

1. ALL SECTIONS OF THE MAP ARE NUMBERED AND THE MAP SHOULD BE ASSEMBLED, IF DESIRED, IN NUMERICAL SEQUENCE.
2. THERE IS SOME OVERLAP TO ALL SECTIONS.
3. THE QUALITY OF THE XEROX PRECLUDES ALL EDGES FROM LINING UP PRECISELY.
4. MAP SECTIONS



This document is made available through the declassification efforts
and research of John Greenewald, Jr., creator of:

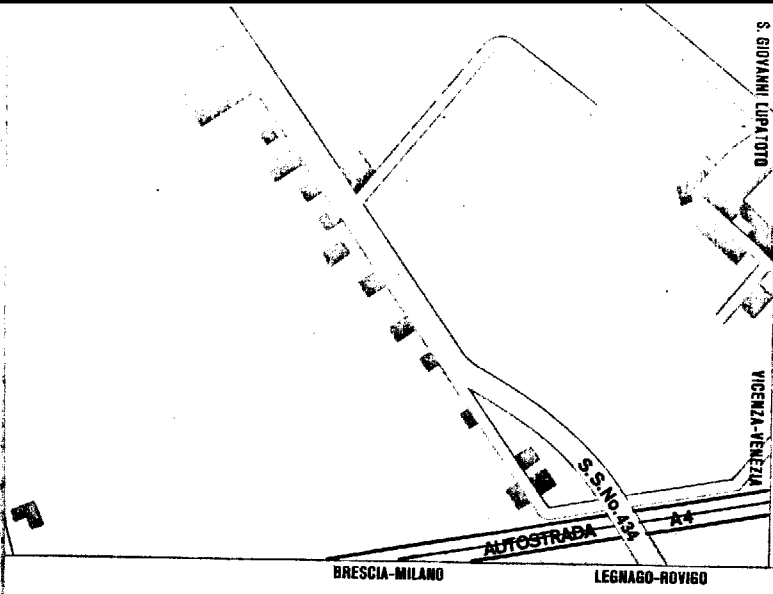
The Black Vault



The Black Vault is the largest online Freedom of Information Act (FOIA)
document clearinghouse in the world. The research efforts here are
responsible for the declassification of hundreds of thousands of pages
released by the U.S. Government & Military.

Discover the Truth at: <http://www.theblackvault.com>

CPYRGH
T

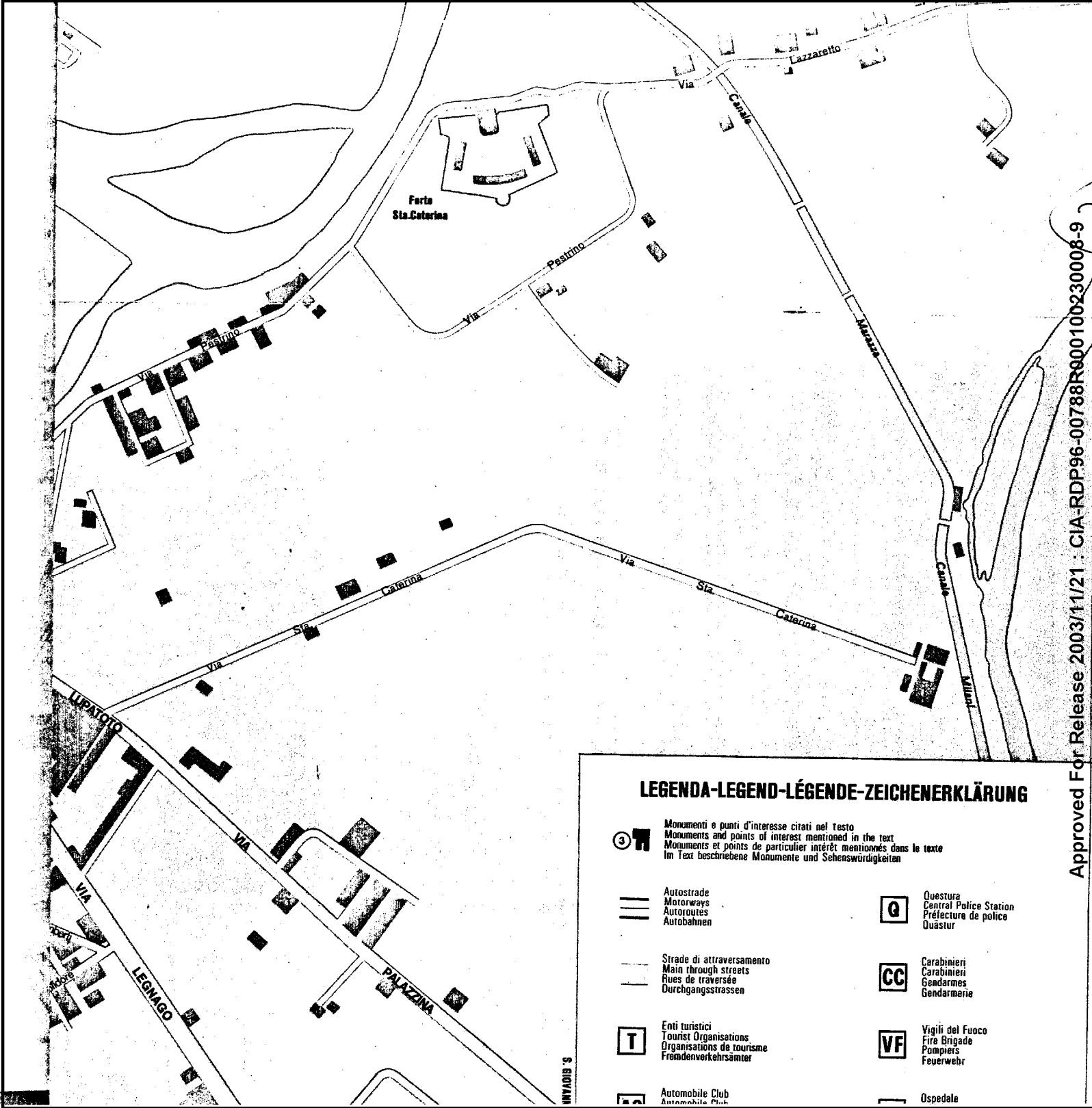


T	Organisations de tourisme Fremdenverkehrsämter	VI	Pompieri Feuerwehr
AC	Automobile Club Automobile Club Automobile Club Automobilklub	H	Ospedale Hospital Höspital Krankenhaus
PT	Posta e Telegrafo Post and Telegraph Poste et Télégraphe Post-und Telegraphenamnt	AP	Aeroporto Airport Aéroport Flughafen
T	Telefoni Telephones Téléphones Telefon	AT	Aerostazione Town Terminal Terminus Urbain Stadt-Terminus
M	Municipio Town Hall Mairie Rathaus		Ferrovie Railways Chemins de Fer Eisenbahn
P	Prefettura Prefect's Palace Préfecture Präfektur	Scala 1 : 10 000 	metri

Stampato in Italia-I.G.D.A., Novara, Officina Grafiche-1973

①

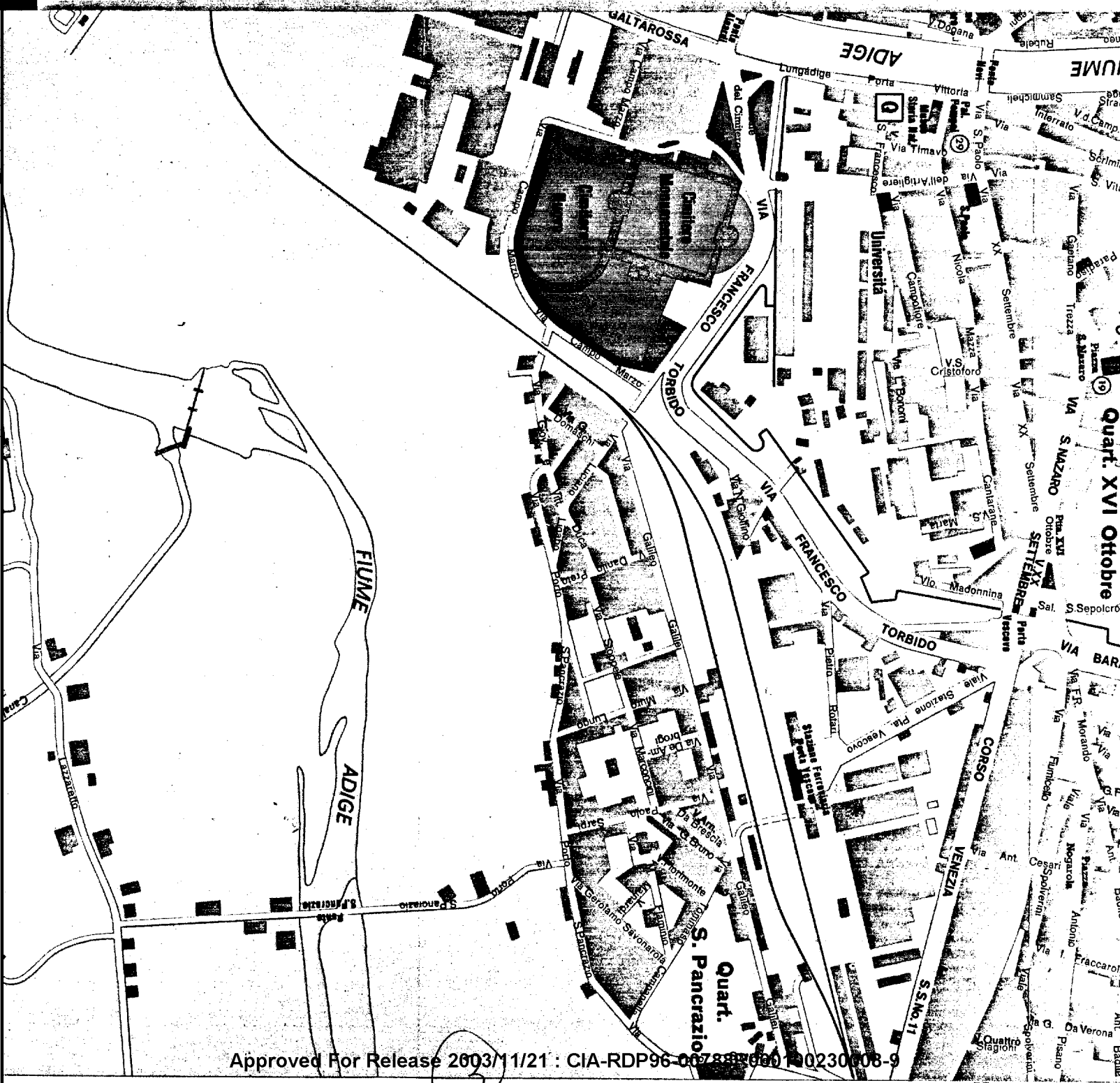
CPYRGH
T



LEGENDA-LEGEND-LÉGENDE-ZEICHENERKLÄRUNG

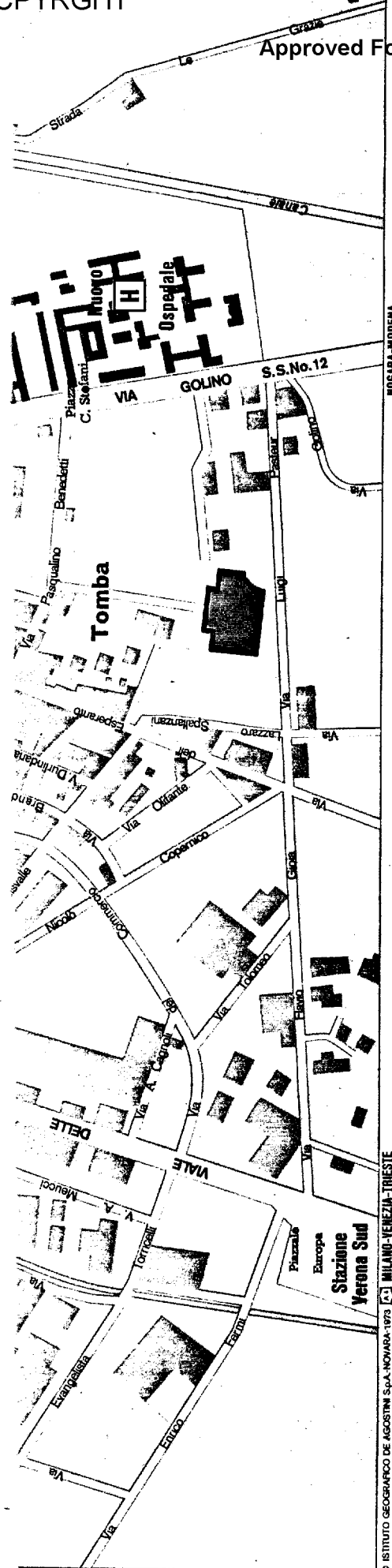
- | | | | |
|--|--|--|---|
| | Monumenti e punti d'interesse citati nel testo
Monuments and points of interest mentioned in the text
Monuments et points de particulier intérêt mentionnés dans le texte
Im Text beschriebene Monumente und Sehenswürdigkeiten | | Questura
Central Police Station
Préfecture de police
Quästur |
| | Autostrade
Motorways
Autoroutes
Autobahnen | | Carabinieri
Carabinieri
Gendarmes
Gendarmerie |
| | Strade di attraversamento
Main through streets
Rues de traversée
Durchgangsstrassen | | Vigili del Fuoco
Fire Brigade
Pompiers
Feuerwehr |
| | Enti turistici
Tourist Organisations
Organisations de tourisme
Fremdenverkehrsämter | | Ospedale |
| | Automobile Club
Automobile Club | | |

CPYRGH
T





GREZZANA-BOSCO CHIESANUOVA

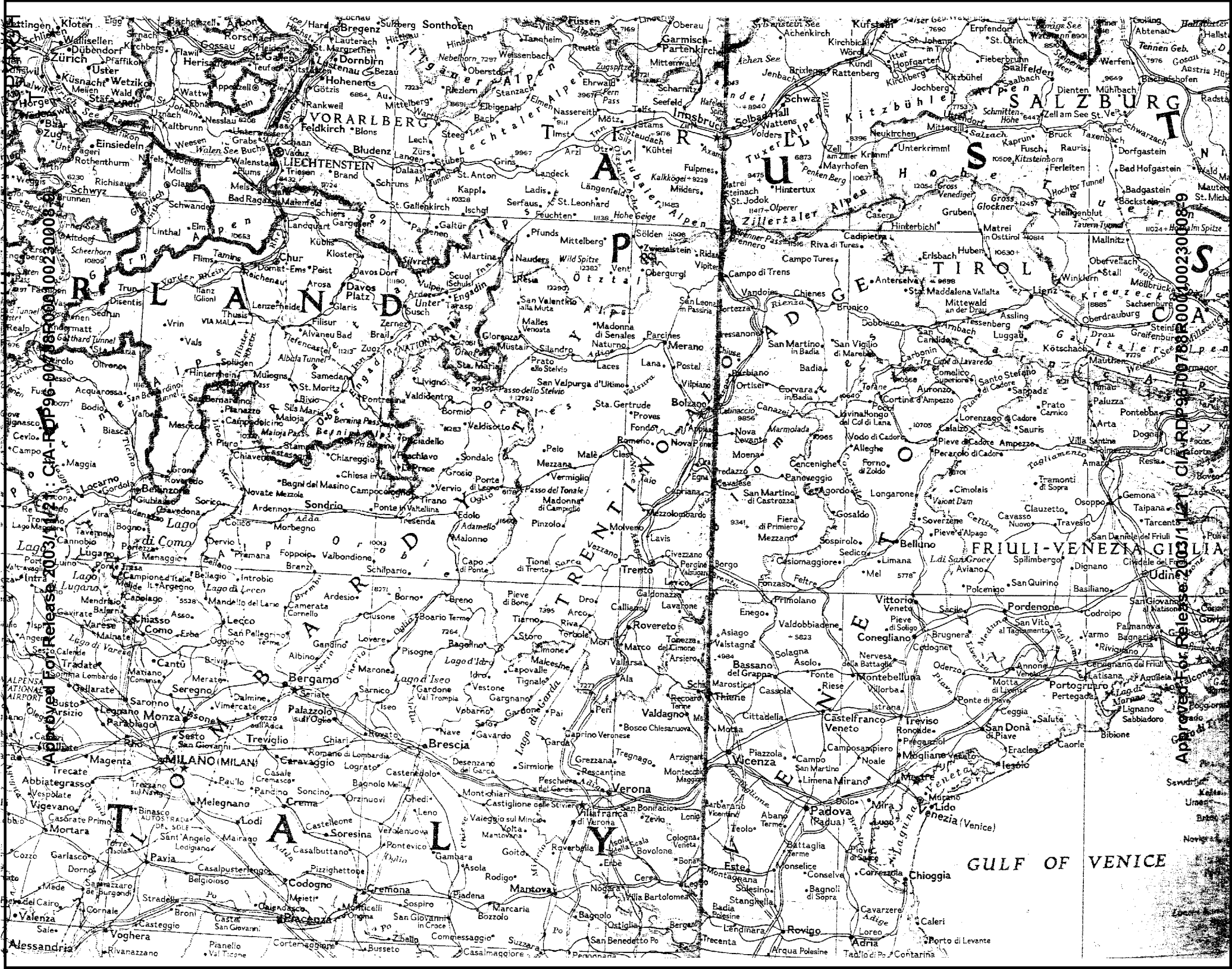


© ISTITUTO GEOGRAFICO DE AGOSTINI S.p.A. - NOVARA - 1973

Autorizzazione I.G.M. n. 392 del 13-8-73

5

1400 IN FONDA BRESLIA 130 MANTOVA TOLENTI



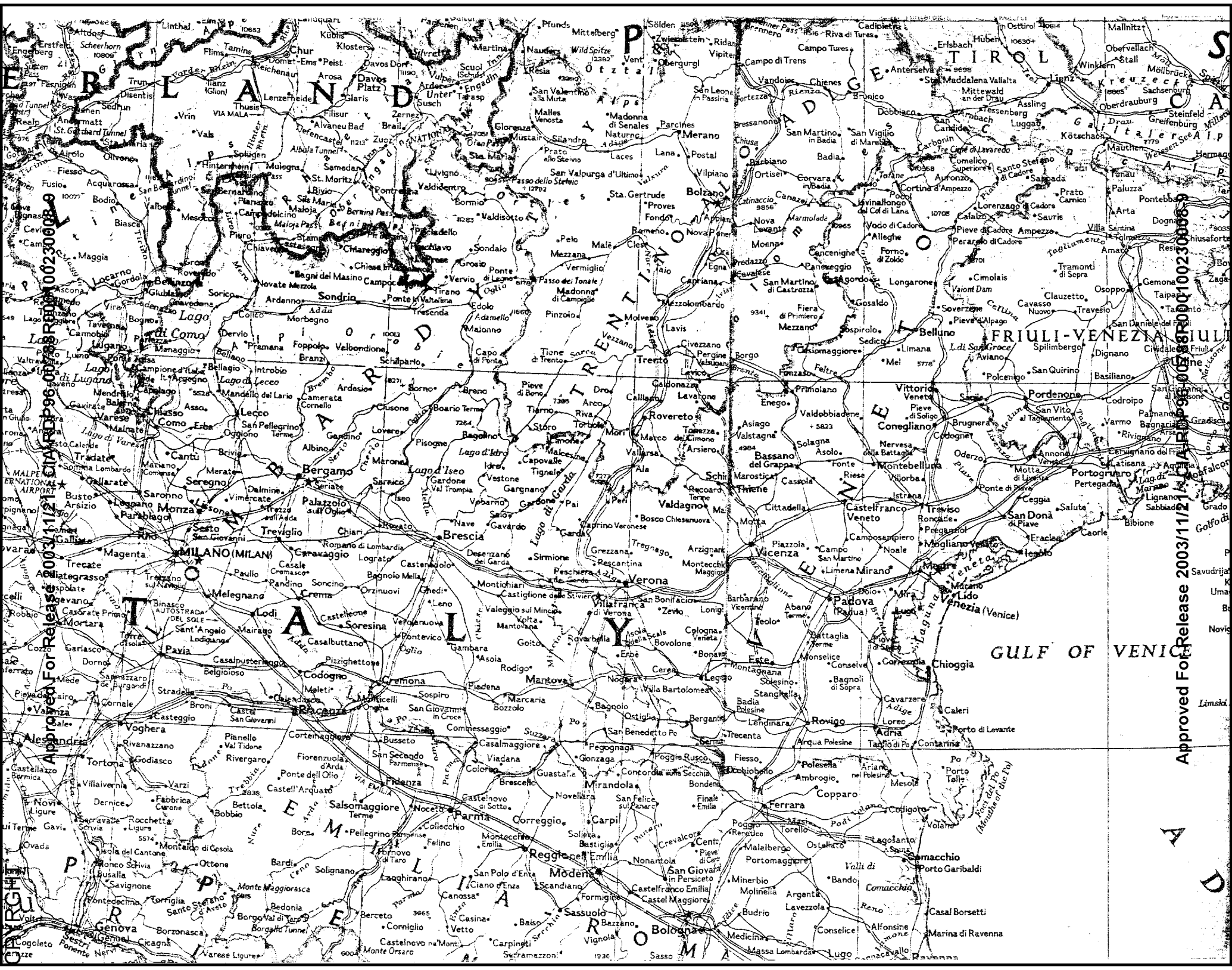
Map showing geographical features, cities, and regions including Vorarlberg, Tyrol, Trentino, Friuli-Venezia Giulia, and the Gulf of Venice. Major cities like Innsbruck, Bolzano, Trento, Udine, and Venice are labeled. Mountain ranges such as the Alps and Dolomites are also depicted.

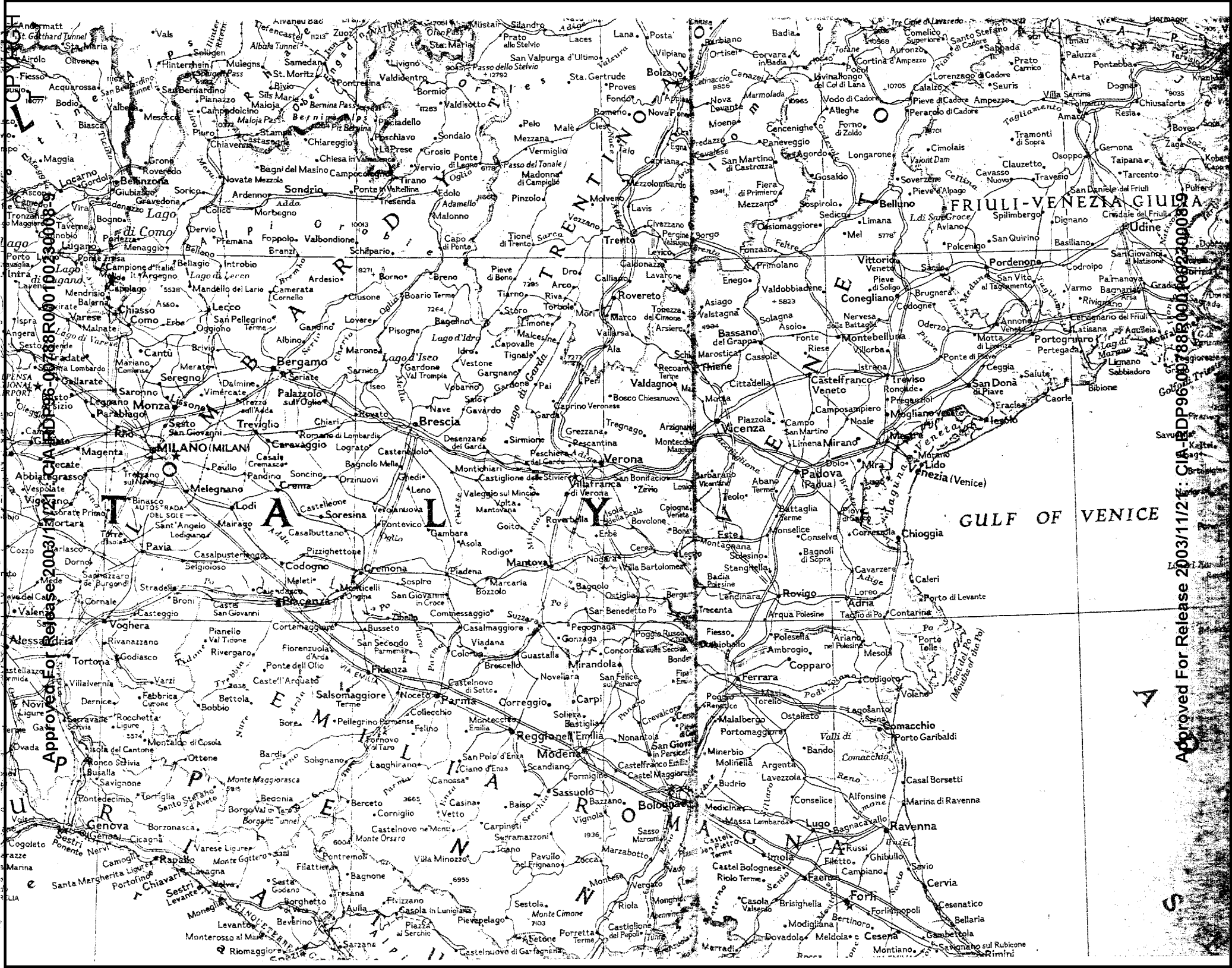
APR 2003 RELEASE UNDER E.O. 13526

APR 2003 RELEASE UNDER E.O. 13526

APR 2003 RELEASE UNDER E.O. 13526

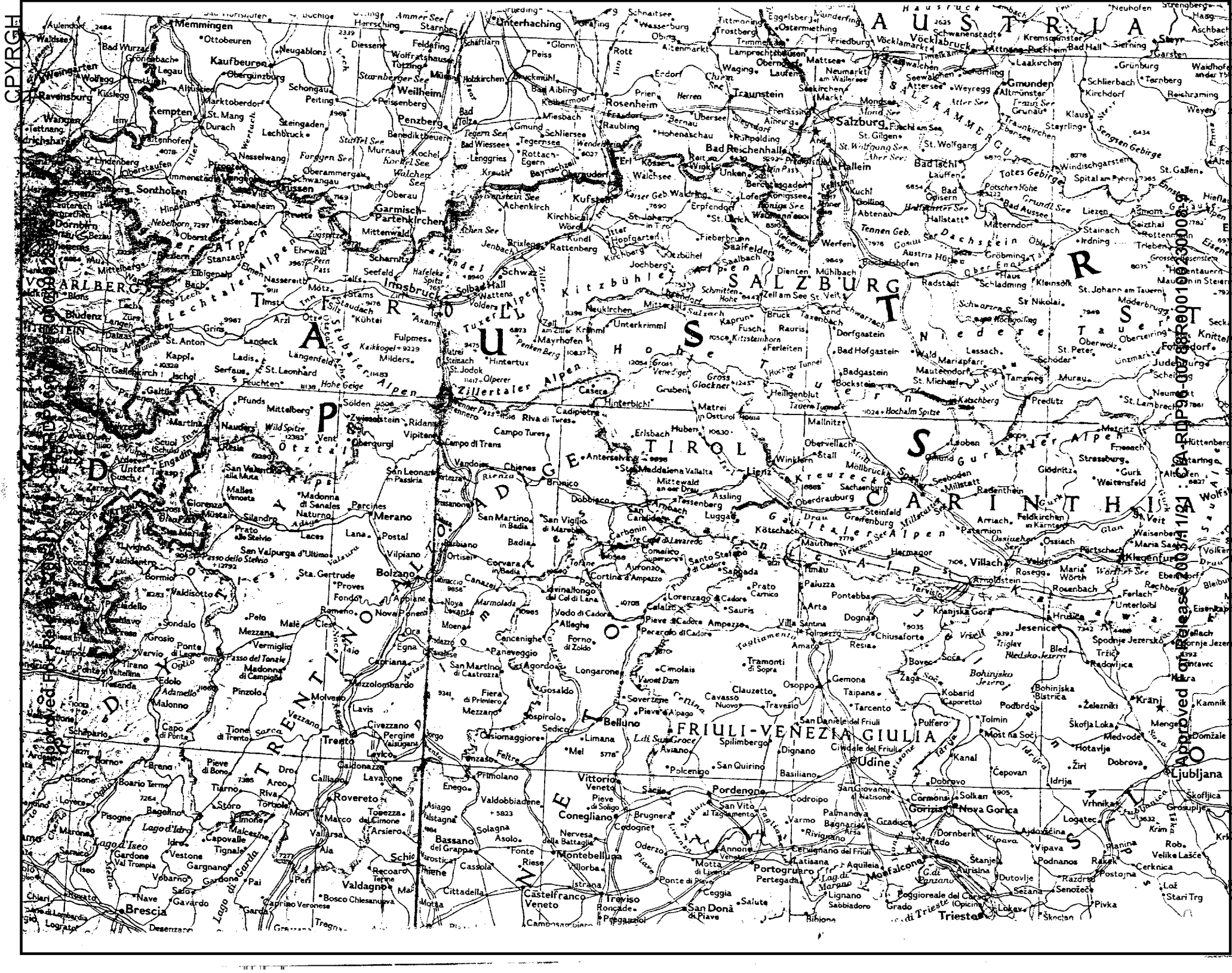
APR 2003 RELEASE UNDER E.O. 13526





Approved For Release 2003/11/27 : CIA-RDP96-00788R000100020008-9

Approved For Release 2003/11/27 : CIA-RDP96-00788R000100020008-9



Approved for Release by NSA on 05-08-2014 pursuant to E.O. 13526