

COORDINATE REMOTE VIEWING TRAINING (CRVT)

CRVT Report: 966

DATE/TIME CONDUCTED: 161337 Nov 82

SOURCE #: 63

FILE #: 14

SITE: Mauwa Kea Crater, Hawaii

EVALUATION:       Decoding Problems  
                  Some S1 and S2 involvement with site

This document is made available through the declassification efforts  
and research of John Greenewald, Jr., creator of:

# The Black Vault



The Black Vault is the largest online Freedom of Information Act (FOIA)  
document clearinghouse in the world. The research efforts here are  
responsible for the declassification of hundreds of thousands of pages  
released by the U.S. Government & Military.

**Discover the Truth** at: <http://www.theblackvault.com>

TDM  
16 NOV 82  
1337

19° 48' 10" W  
155° 24' 45" W



M Break

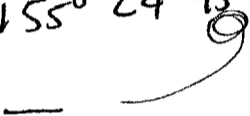
19° 48' 10" N  
155° 24' 45" W



A - circling, sitting

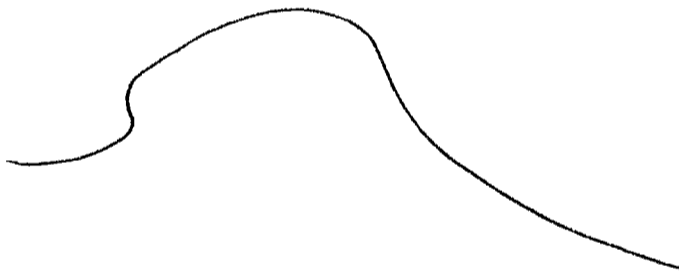
B -

19° 48' 10" N  
155° 24' 45" W



M Break


19° 48' 10" N  
155° 24' 49" W



A Rising / CID / falling

B land c

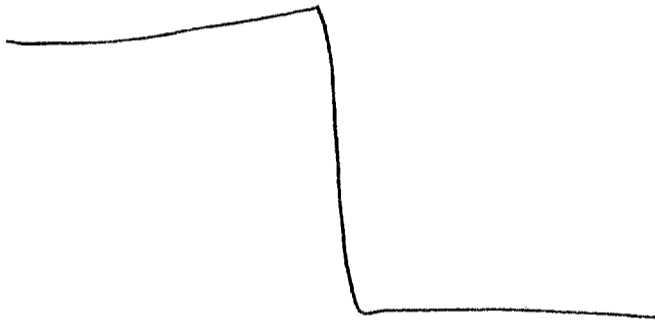
19° 48' 10" N  
155° 24' 49" W



A Rising flat dropping  
B land

S-2  
brown CFB  
lines CFB  
Hot CFB  
Bright CFB

19° 48' 10" N  
155° 24' 49" W



A Angles

B —

S-2  
manmade  
site beam

19° 48' 10" N  
155° 24' 49" W



A flat  
B —

S-Z long  
open  
splochy

19° 48' 10" N  
155° 24' 49" W



A Rolling  
B land

S-Z  
smooth

Aol break

Dessert

19° 48' 10" N  
155° 24' 49" W



A Rolling  
Island

A Flat  
B land

SZ  
green vs  
brown vs  
Turning off  
Open Pz

19° 48' 10" N  
155° 24' 49" W

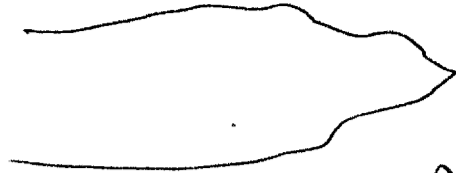


A Com Break

Break

-5-

19° 48' 10" N  
155° 24' 49" W




A Curmiz  
B land

A solid  
B land

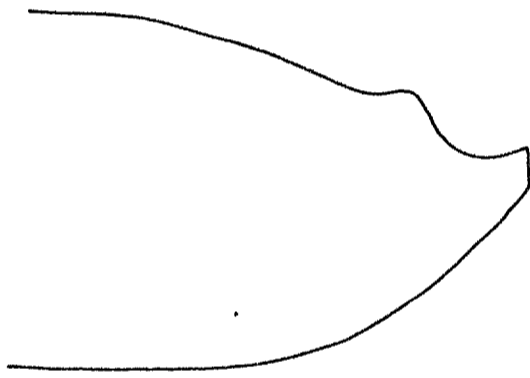
A M Break  
B —

19° 48' 10" N  
155° 24' 49" W



A M Break

19° 48' 10" N  
155° 24' 49" W



A Curmiz  
B —

A Solid  
B land c  
A fluid  
B water cfp

-6

sz  
dark ✓  
cool ✓  
trees vs  
Flat CFB  
old ✓  
Backwards CFB

Aol Break

Egyptian  
town/desert

190 48' 10" N  
1550 24' 49" N M Break

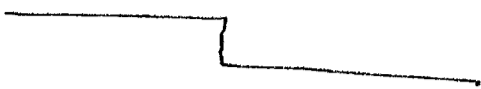
Sunn

Land , dark  
cool  
old

---



19° 48' 10" N  
155° 24' 49" W



A-Angles

B-——

B-2.  
lite Brown  
flat  
manmade  
plateau  
lute  
grains  
dry  
hard  
flat  
open

Aol Break

open desert  
lite Brown  
NS

19° 48' 10" N  
155° 24' 49" W

A Smooth  
Rolling  
B land

5-2  
gray  
lit color c  
→ (CA) → wide open  
Flat vFB



19° 48' 10" N  
155° 24' 49" W

A Con Beach

5-2 like brown  
dark c  
alone c


Central c  
Surround c  
Mound c  
lumpy a  
People cFB  
~~Apf Breda~~  
Habitation

S-1  
19° 48' 10" W  
155° 24' 49" W



A Rising  
B Peak c

S-2  
lumpy cFB  
multi lighted  
dark bright c



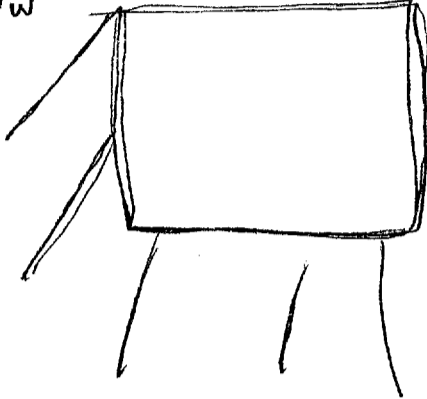
Sum

Land - Peak, mound, which is surround by flat  
land. open area Mound is lumpy, contrary and old.  
dark and cool at site and bright.

AJ

19° 48' 10" N  
155° 24' 49" W m break

19° 48' 10" N  
155° 24' 49" W



A Raised

B —

A Flat (TOP)


B TOP

A-down

B-sides c

5-2 steep  
lines

19° 48' 10" N  
155° 24' 49" W



A Angles

B —

~~A or Break~~

Manmade

AI

19° 48' 10" N  
155° 24' 49" W



A Angles

B —

S-Z

high

low

pulling

changing

large

many #3


complicated

Hot Break

Aqueduct

End

CPYRGHT



*cones, snow sheathed in winter months, draws these skiers for a three-day February meet.*



*Ice has replaced the fiery breath of Mauna Kea, asleep for 3,600 years. One of its many*

