

COORDINATE REMOTE VIEWING TRAINING (CRVT)

CRVT Report: 981

DATE/TIME CONDUCTED: 051101Jan83

SOURCE #: 63

FILE #: 14

SITE: Rat Cay Blue hole Andros Island, Bahamas

EVALUATION: No signal line detection!

This document is made available through the declassification efforts
and research of John Greenewald, Jr., creator of:

The Black Vault




The Black Vault is the largest online Freedom of Information Act (FOIA) document clearinghouse in the world. The research efforts here are responsible for the declassification of hundreds of thousands of pages released by the U.S. Government & Military.

Discover the Truth at: <http://www.theblackvault.com>

Tom
5 Jan 83
1101

25° 5' N
77° 56' W — Break

25° 5' N
77° 56' W




A angles

B —

S-2

- Verticles PC
- manmade CFB
- light colored CFB
- dot PC
- dry PC

25° 5' N
77° 56' W



A flat angles

B —

S-2

- open PC
- light brown CFB
- spires CFB
- angles PC
- green patch PC

25° 5' N
77° 56' W



A Angles

B buildings Pc

S-2

manmade NS

angles CFB

corners CFB


Foreign c

Aol Break

Arabic feeling

Oasis in desert

25° 5' N
77° 56' W



A: flat / ripple

B - land


S-2 dry CFB

like lion CFB

Ridge CFB

Break

25° 5' N
77° 56' W




A rolling
B hills Pc

S-2
smooth
rolling
little veg Pc
green and brown
avyc

manmade
out there cfb
flat

At Breck
Arizona feeling


25° 5' N
77° 56' W



A Knob
B Ke
con creek

views falling
windy

25° 5' N
77° 56' W



A Angler

B mammade pc

A Ring Falls

B hill pc

S-2

little brown

dry

green c

open c

large areas



At Break

Arizona
feeling

End

ZIP

Diving Into the Blue Holes of the Bahamas



KODACOLOR (UPPER) BY GEORGE J. BENJAMIN, EKTACHROME (RIGHT) AND EKTACHROME BY DALE LITTELHALES (C) N.G.S.

To the cellars of the sea

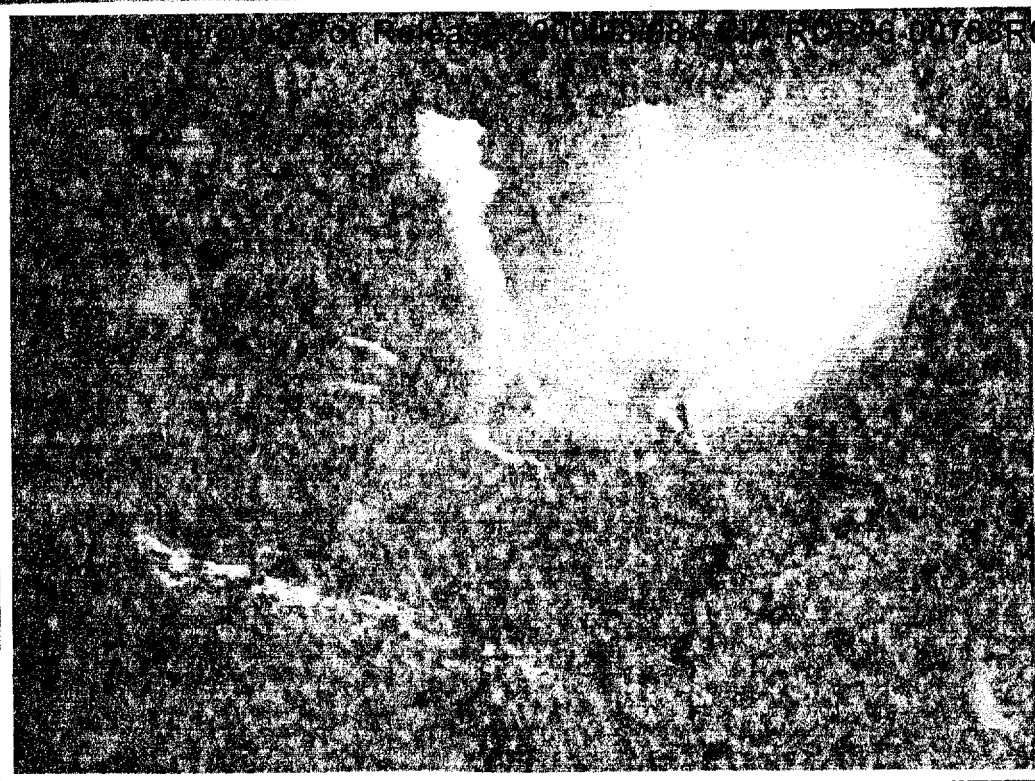
THEIR BOAT double-anchored against currents from a hole off Rat Cay (above), the team dives during calm periods when the flow changes direction.

A spelunker on land before entering his first blue hole, the author (lowering lights, left) has spent more than a decade exploring these underwater labyrinths.


Diving with scuba gear (right), he rigs a line to guide explorers returning from passages clouded by silt. His son George Jr. handles lights powered by separate systems in case one fails. On the boat, diver Archie Forfar prepares to follow, as a partly submerged camera captures both realms.



CPYRGHT

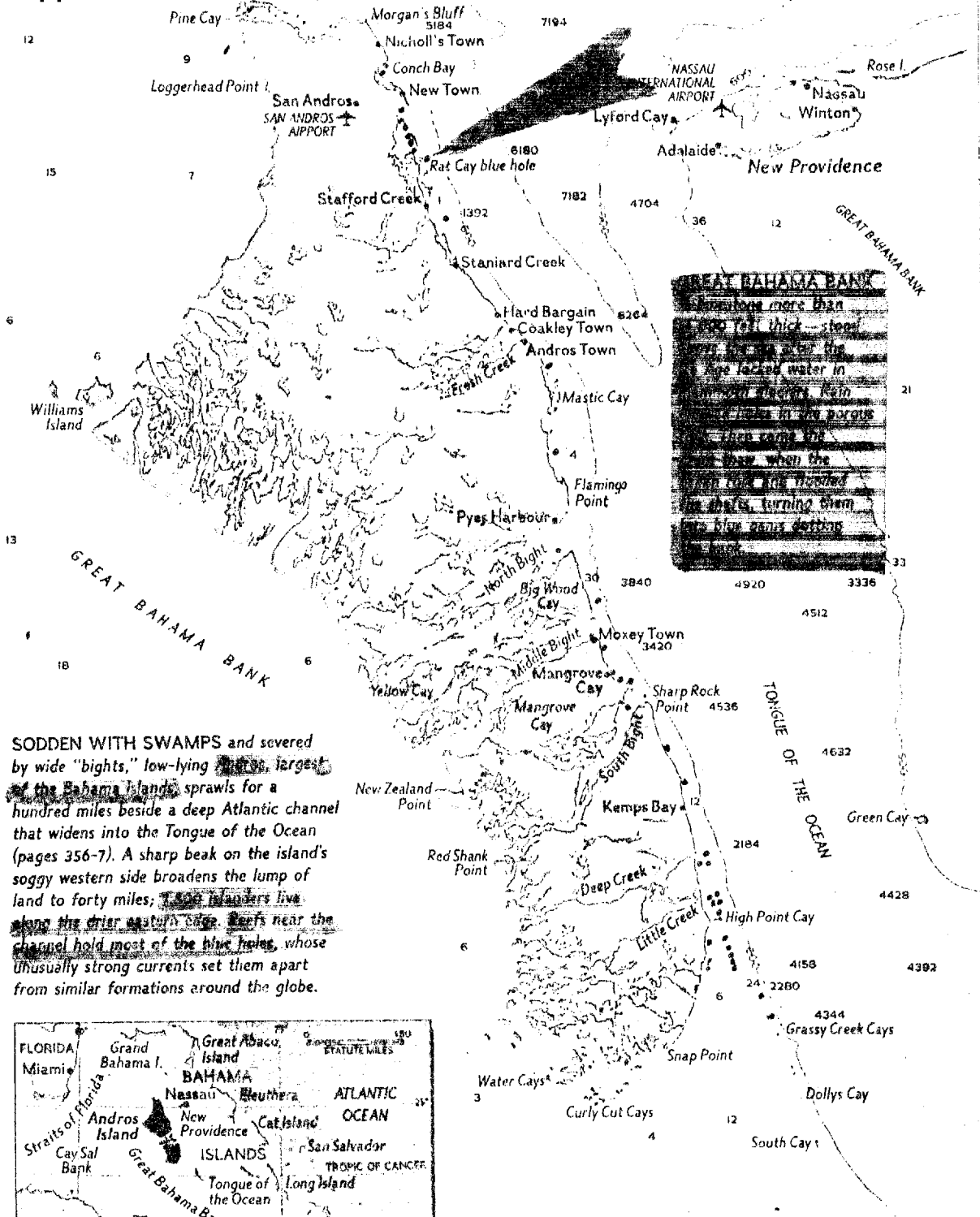


PHOTOGRAPHS BY GEORGE V. BENJAMIN FOR LIFE

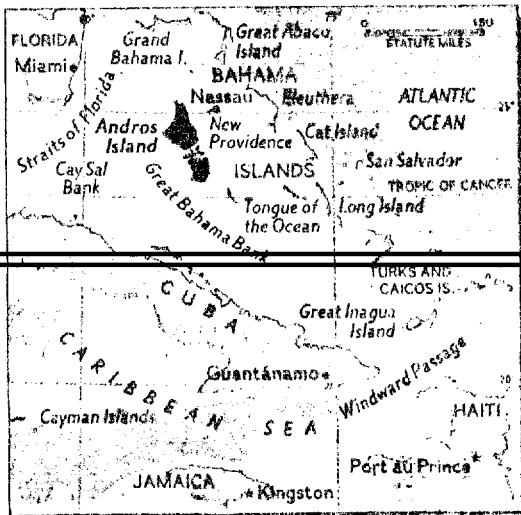


Like a closed gate, a rockfall 150 feet into a side tunnel at the bottom of a 200-foot-deep blue hole blocks exploration by diver Heinz Bolliger. "We believe this cave might go on for miles," says the author.

CPYRGHT



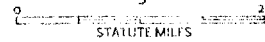
SODDEN WITH SWAMPS and covered by wide "bights," low-lying ~~islands~~ largest of the Bahama Islands sprawls for a hundred miles beside a deep Atlantic channel that widens into the Tongue of the Ocean (pages 356-7). A sharp beak on the island's soggy western side broadens the lump of land to forty miles; ~~the islanders live along the drier eastern edge. Beefs near the channel hold most of the blue holes, whose unusually strong currents set them apart from similar formations around the globe.~~



Andros Island

• Blue-hole areas pinpointed by author

Soundings in feet



DRAWN BY ALFRED ZEBARTH
 COMPILED BY LEO J. ROBERSCHMIDT
 GEOGRAPHIC ART DIVISION
 NATIONAL GEOGRAPHIC SOCIETY

CPYRGHT

CPYRGHT