

~~SECRET~~ STIPPLED NOFORN
SPECIAL ACCESS REQUIRED

14 Mar 90 (X)

WARNING NOTICE: INTELLIGENCE SOURCES AND METHODS INVOLVED

PROJECT NUMBER: 9007-II

SESSION NUMBER: 1

DATE OF SESSION: 20 Mar 90

DATE OF REPORT: 21 Mar 90

START: 0752

END: 0816

METHODOLOGY: solo

VIEWER IDENTIFIER: 018

1. (S/STD) MISSION: Provide information on narcotics-smuggling operation involving a series of callsigns.

2. (S/STD) VIEWER TASKING: Encrypted coordinates plus listed callsign [REDACTED] (See attached tasking sheet)

3. (S/STD) COMMENTS: No Physical Inclemencies.

4. (S/STD) EVALUATION: Since no "ground truth" operational data is known for comparison, no objective evaluation can be made of viewer 018's results. Information provided is within realm of possibility given the overall context of Project 9007, and consistency of reporting gives some confidence to data. Confidence estimate: 55%

5. (S/STD) SEARCH EVALUATION: Same as para 4.

MONITOR: N/A

SG1A

CLASSIFIED BY: OSD

DECLASSIFY: OADR

~~SECRET~~ STIPPLED NOFORN
SPECIAL ACCESS REQUIRED
Handle Via SKEET Channels Only

618

██████████/STD

WORKING PAPER

16 MAR 90

TASKER

1. PROJECT: 9007-II.
2. ENCRYPTED COORDINATES: 220493/579178.
3. BACKGROUND; See vessel call-signs provided with EEI below.
4. ESSENTIAL ELEMENTS OF INFORMATION: Determine the following for each "call sign" listed below.
 - a. Provide the true name of the person associated with the call sign. In lieu thereof, provide phonetics of the true name.
 - b. Describe the vessel associated with the call sign.
 - c. Determine the current location of the vessel associated with the call sign.
 - d. Determine the destination(s) of the illegal drugs.
 - e. Determine the nature of the illegal drugs.

(14)
THE CALL SIGNS ARE AS FOLLOWS:

SG1A

██████████
██████████
██████████
██████████
██████████
██████████

██████████
██████████
██████████
██████████
██████████
██████████
██████████
██████████

5

██████████/STD

~~SECRET~~ STIPPLED NOFORN
SPECIAL ACCESS REQUIRED

WORKING PAPER

Project: 9007-II
Date: 900320
Time: 0752-0816
Viewer: 018
Session: 01

SUMMARY OF INFORMATION:

1. (S/STD) Provide the true name of the person associated with the call sign [REDACTED]: This question has no meaning. Several people work the radio and use the callsign all the time: at least 8 males and one female have used it recently. There was a perception that no one there knows about the female using it. She is up to something which is against the others. I get the further impression that the "person" of importance to the question has never seen this ship, and is only remotely/financially connected to it. There was a fleeting impression of the name "Jones" or "Johns..." connected with this person, but this was not further pursued.

2. (S/STD) Describe the vessel associated with the callsign [REDACTED] SG1A
The vessel is roughly the size of a large shrimp vessel. It can sail under both sail and diesel power. It uses diesel almost all the time; the sails being almost completely for emergency purposes, or for extremely quiet operation. There are tall, thin "things" sticking up off the deck, and one thick, sturdy "thing" which leans off the back (see Fig. 1). The "house" (I do not know nautical terminology) has a main mast sticking out of its top. There is also a radio antenna on top of this mast.

3. (S/STD) Determine the current location of the vessel: At 08:15 on 20

~~SECRET~~ STIPPLED NOFORN
SPECIAL ACCESS REQUIRED
Handle Via SKEET Channels Only

~~SECRET~~ STIPPLED NOFORN
SPECIAL ACCESS REQUIRED

MAR 90, the vessel was located in the southern Mexican coastal area between Manzanillo and Acapulco de Juarez. It is located with at least one other ship of roughly equal size and type at a distance of approximately 1/4 mile off shore. The shoreline where it is located is uninhabited, white-looking sands and fairly thick, very low vegetation.

4. (S/STD) Determine the destination(s) of the illegal drugs: No drugs were on board as of 8:15, 20 MAR 90.

5. (S/STD) Determine the nature of the illegal drugs: See item 4, above.

~~SECRET~~ STIPPLED NOFORN
SPECIAL ACCESS REQUIRED
Handle Via SKEET Channels Only




FIG. 1.

018

20 MAR 90
0752 HRS
FRI MORRIS
SOLD

P.I. HUNGERY
A.U. NONE.

~~220/493~~
~~579178~~

WRONG TASKING —
SAME COORDINATES STAND
FOR 14 DIFFERENT TAGS.

T12 AL

A: ARMS
SMOOTH
FUR

B: WATER

A: WARM
SMOOTH
HAND

B: LAND

A: ARMS,
SMOOTH

B: _____

(2)

J1 2A2



A: own
loop
area
smooth
smooth

B: orange.
→

S2:

known
pale green
fluffy foot

soft (ambience)

when

still

flat

wid



known

blue

wid

open

flat


ambience

natural

to mic
noise nice heard

3

S3-



S3



S4 :


S2 D BL or f i for n/s.
LAND
WATER
LAND

WHITS
SANDY
LOW
WIDOW
ISOLATED
PORTON
LUM
QUIET

18

S2 D 07 ~~ET~~ T 1 ADL rls,
NATM

WARM WIDE
Calm FLAT



S 4 1/2 2 ^{on more} SHIPS TOGETHER IN A
PLACE OF CALM WATER, WARM SUNSHINE.
± 1/4 MILE OFF SHORE FROM BOW-LYING
WHITE SANDY LAND W/ LOTS OF VEGETATION.

(5)

54 1/2 SAILING + DISSOL NORTH

A/E RMC
"ST. MARTINIQUE"

QUESTION A: TWO NAMES OF PERSON
ASSOCIATED w/ CALL SIGN

QUESTION DOESN'T MAKE SENSE. SEVERAL
PEOPLE WORK THIS RADIO ALL THE TIME
AT LEAST 8 MALES & 1 FEMALE
HAVE WORKED IT RECENTLY. NO ONE
THINKS KNOWS THAT THE FEMALE USED IT.
SHE IS UP TO SOMETHING.


⑥

QUESTION B: DESCRIBE THE VESSEL:

EQUIPPED FOR SURVIVAL + DISBUR.
 USES DISBUR ALMOST ALL THE TIME -
 SKILLS NOT FOR EMERGENCY ONLY.

LOOKS LIKE LARGER SHALLOP
 BOAT. SOMETHING LEANS OFF THE
 BACK: + OTHER "THINGS" STICK UP

SK:



TALL MAST STICKS OUT OF CUPOLA.

QUESTION C: CURRENT LOCATION OF
 VESSEL?

BETWEEN MANZANILLO +
 ACAPULCO DE JUAREZ, ON PACIFIC SIDE
 OF MEXICO. (AS OF 0815 LOCAL TIME)

⑦

QUESTION D: DESTINATION OF ILLEGAL
DRUGS?

No drugs on going at present
time.

QUESTION E: NATURE OF DRUGS?
SEE ABOVE.

SESSION END 0810.