

29 March 90

~~SECRET~~/NOFORN

PROJECT SUN STREAK

WARNING NOTICE: INTELLIGENCE SOURCES AND METHODS INVOLVED

PROJECT NUMBER: 9002-B	SESSION NUMBER: 01
DATE OF SESSION: 1200	DATE OF REPORT: 1300
START: 12 MAR 90	END: 12 MAR 90
METHODOLOGY: SOLO	VIEWER IDENTIFIER: 025

1. (S/STD) MISSIONS: Describe the estate of Pablo Escobar as viewed by overhead photography.

2. (S/STD) VIEWER TASKING: Utilizing Encrypted Coordinates 702078/939117, describe the target site/area.

3. (S/STD) COMMENTS: No inclemencies noted. A Summary of Information is attached to this report.

4. (S/STD) EVALUATION: *2*

5. (S/STD) SEARCH EVALUATION:

HANDLE VIA STIPPLE CHANNELS ONLY

~~SECRET~~/NOFORN

CLASSIFIED BY: HQDA (DAMI-PO)
DECLASSIFY ON: OADR

This document is made available through the declassification efforts
and research of John Greenewald, Jr., creator of:

The Black Vault



The Black Vault is the largest online Freedom of Information Act (FOIA) document clearinghouse in the world. The research efforts here are responsible for the declassification of hundreds of thousands of pages released by the U.S. Government & Military.


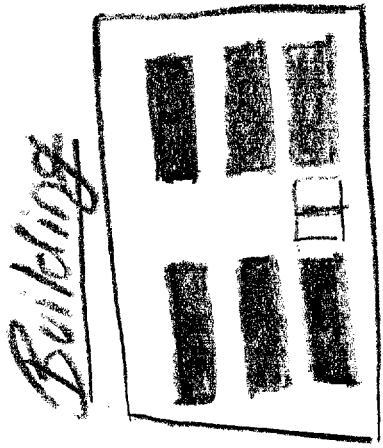

Discover the Truth at: <http://www.theblackvault.com>

9002-B
900312
12:00-1:00
V: 025
S: 01
ERV SLDL

SUMMARY OF INFORMATION

The site is a structure/land/water interface. Specifically, there is a concrete building, a barbed wire chain link fence, and a large outlying body of water with sand near it. This building affects natural things. A much smaller house structure can be found in the area with a wooden plank walkway. See attached sketch.

HANDLE VIA SKEET CHANNELS ONLY



230
CDM

UNCLASSIFIED

12 Mar 90

WORKING PAPER

TASKER

1. PROJECT: 9002-B.
2. ENCRYPTED COORDINATES: 702078/939117.
3. BACKGROUND: Operational data available upon request.

G

UNCLASSIFIED

1. Describe the target area.

2.

3.

4.