

SECRET/NOFORN

PROJECT SUN STREAK

WARNING NOTICE: INTELLIGENCE SOURCES AND METHODS INVOLVED

PROJECT NUMBER:	9012	SESSION NUMBER:	01
DATE OF SESSION:	900403	DATE OF REPORT:	900410
START:	0745	END:	0830
METHODOLOGY:	SOLO	VIEWER IDENTIFIER:	095

1. (S/NF/SK) MISSION: Target is the a vessel believed to be currently involved in narcotics smuggling. Determine if the vessel is indeed carrying contraband. Determine the current location of the vessel. Where is the narcotics contraband located aboard the vessel. Where will the off-loading/transfer take place?
2. (S/NF/SK) VIEWER TASKING: Encrypted coordinates, a map and all the information/requirements stated in the mission statement above. Viewer was provided no further operational data.
3. (S/NF/SK) COMMENTS: No PI's reported. Session was tasked by 003.
4. (S/NF/SK) EVALUATION:
5. (S/NF/SK) SEARCH EVALUATION:

SG1A

PM: 095

HANDLE VIA SKEET CHANNELS ONLY

SECRET/NOFORN

CLASSIFIED BY: DIA (DT)
DECLASSIFY: OADR

S E C R E T STIPPLED NOFORN
SPECIAL ACCESS REQUIRED

REPORT OF REQUESTED INFORMATION

SG1A

Requestor Task #	<input type="text"/>
ACSI Task #	9012

Source #	095
Rcvd. by Source	04 / 03 / 90
Returned to P.O.	04 / 04 / 90

ESSENTIAL ELEMENTS OF INFORMATION REQUESTED IN ORDER OF PRIORITY

1. Determine if the vessel is indeed carrying contraband narcotics.

RESPONSE: Vessel is carrying contraband in the form of heroin.

2. Determine current location of vessel.

RESPONSE: At 1005 EST on 900404 vessel was located at 25deg48'N 33deg45'W

1400 miles west of the Canary Is

3. Where is the narcotics contraband located aboard the vessel?

RESPONSE: Contraband is located in a dark, confined area on the port side of the vessel, just below the water-line, 1/4th of the length of the vessel back from the bow.

4. Where will the off-loading/transfer of the narcotics take place?

RESPONSE: Off-loading/transfer will take place on 900411 between 0301-0400Z at a location just southwest of Bermuda (32deg N 65 deg 18 Min W).

10 miles W SW of Bermuda

PROJECT OFFICER'S COMMENTS

S E C R E T STIPPLED NOFORN

SPECIAL ACCESS REQUIRED
Handle Via SKEET Channels Only

Transmitted SFD-3
041415 APR 90

C 49

095
Finished
900404
0745-0830
Said

[411230/978814]

S-Z D A1 E1 T 1 Aol A/S

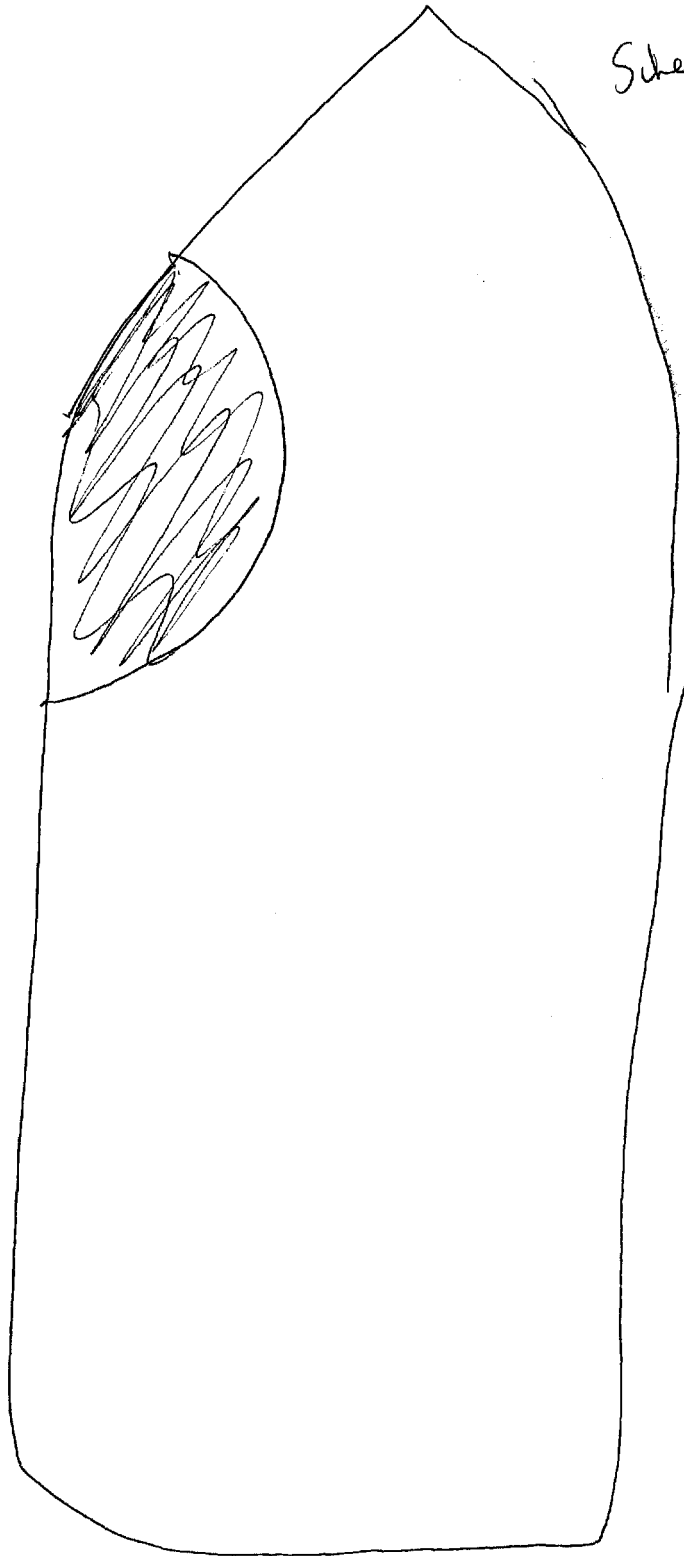
[EEI A.]

5 1/2 vessel is carrying contraband in form of heroin

motion

dark
overhead
smelly.

5 1/2 CONTRABAND IS LOCATED. ON PORT SIDE OF VESSEL JUST BELOW WATER LINE
1/4 of the length of the vessel back from the bow.



Schematic
of vessel
(NOT ACTUAL SHIP)

EEI

C.

LOCATION of CONTRABAND
on ship.

Schematic of ship TOP.

Deck

H2O Line

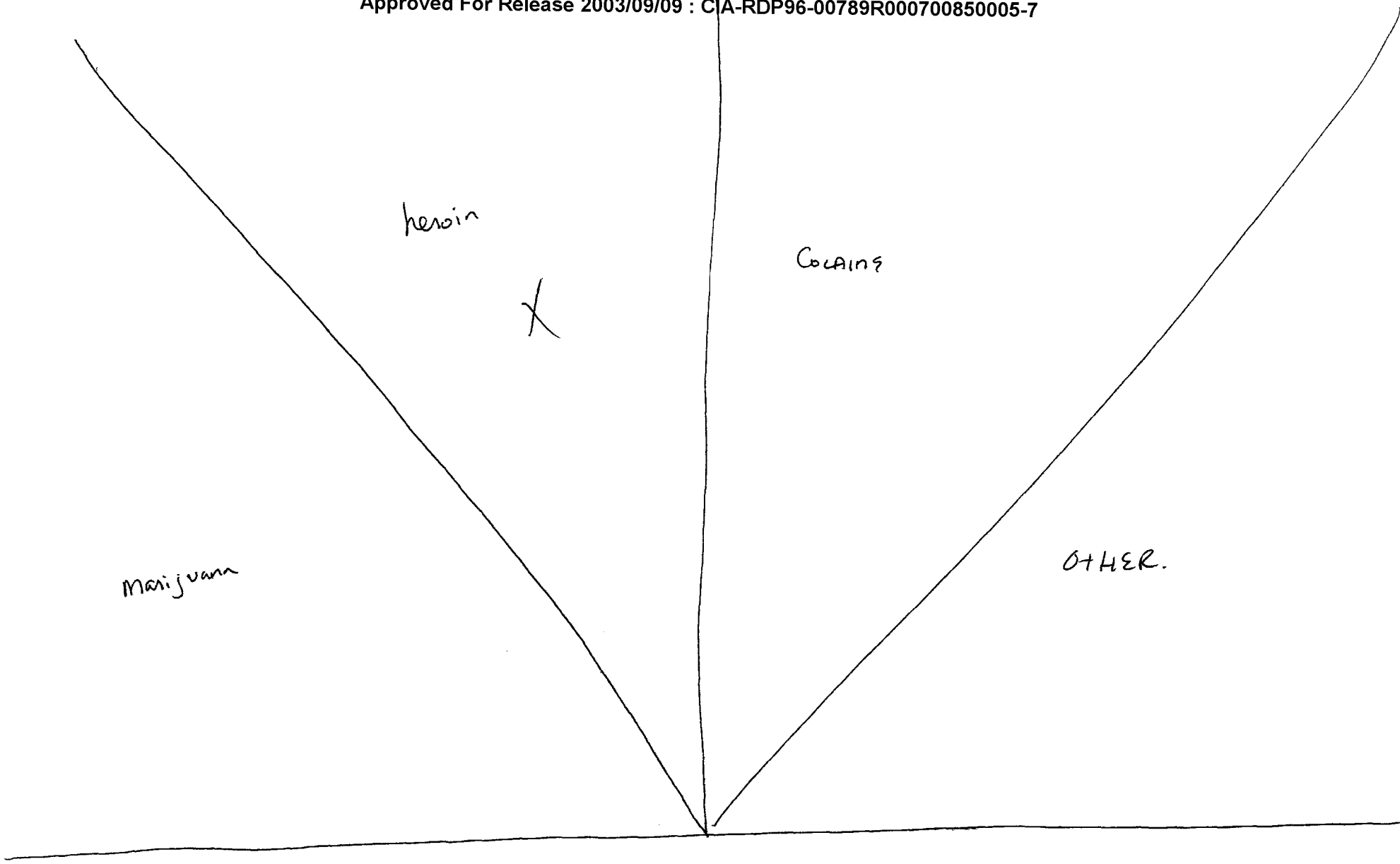
yes

no

+

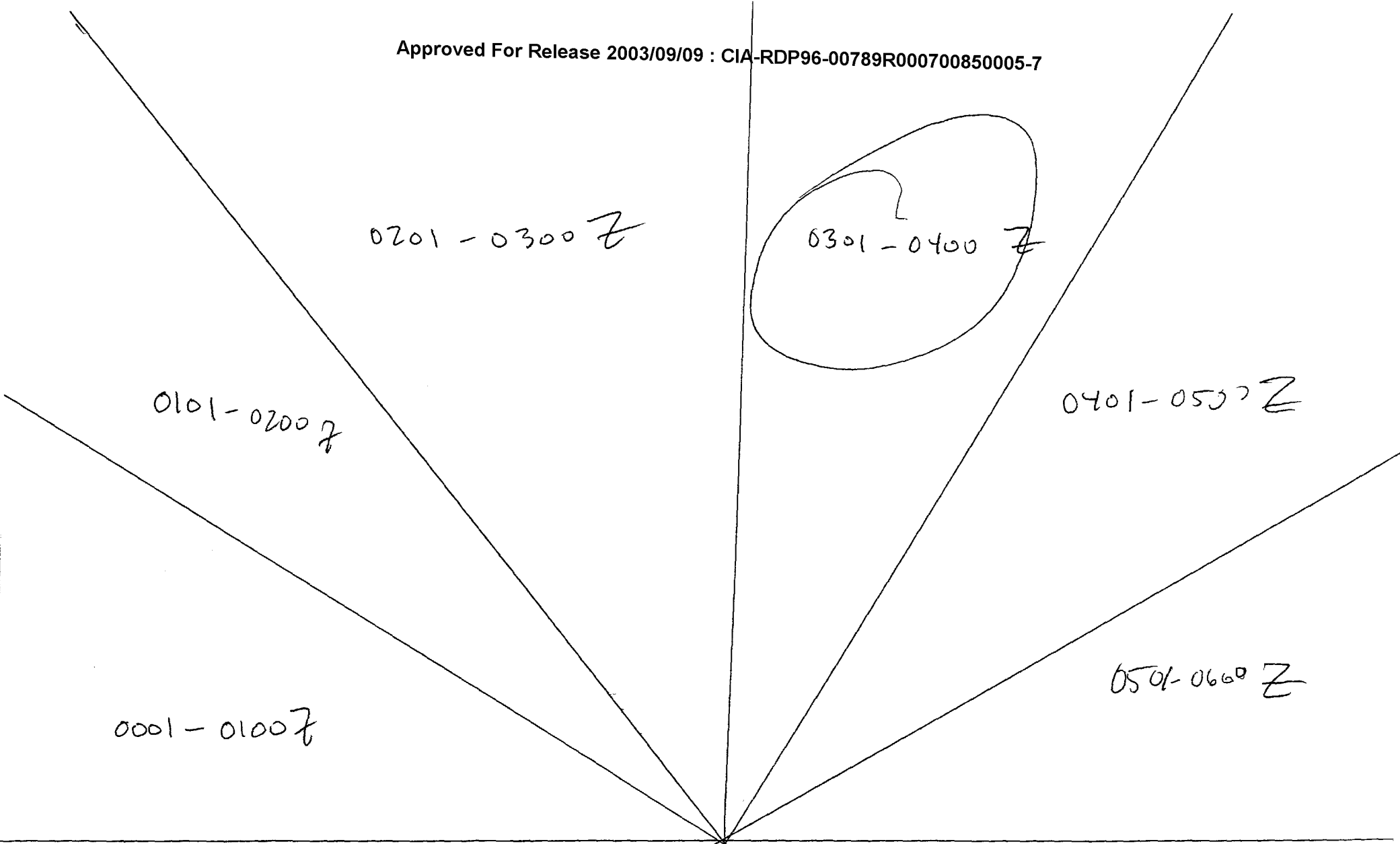
411230/978814

EEI A. Is vessel carrying contraband



Q21 A.

WHAT TYPE OF COUNTRY AND IS VESSEL CARRYING.



0201 - 0300 Z

0301 - 0400 Z

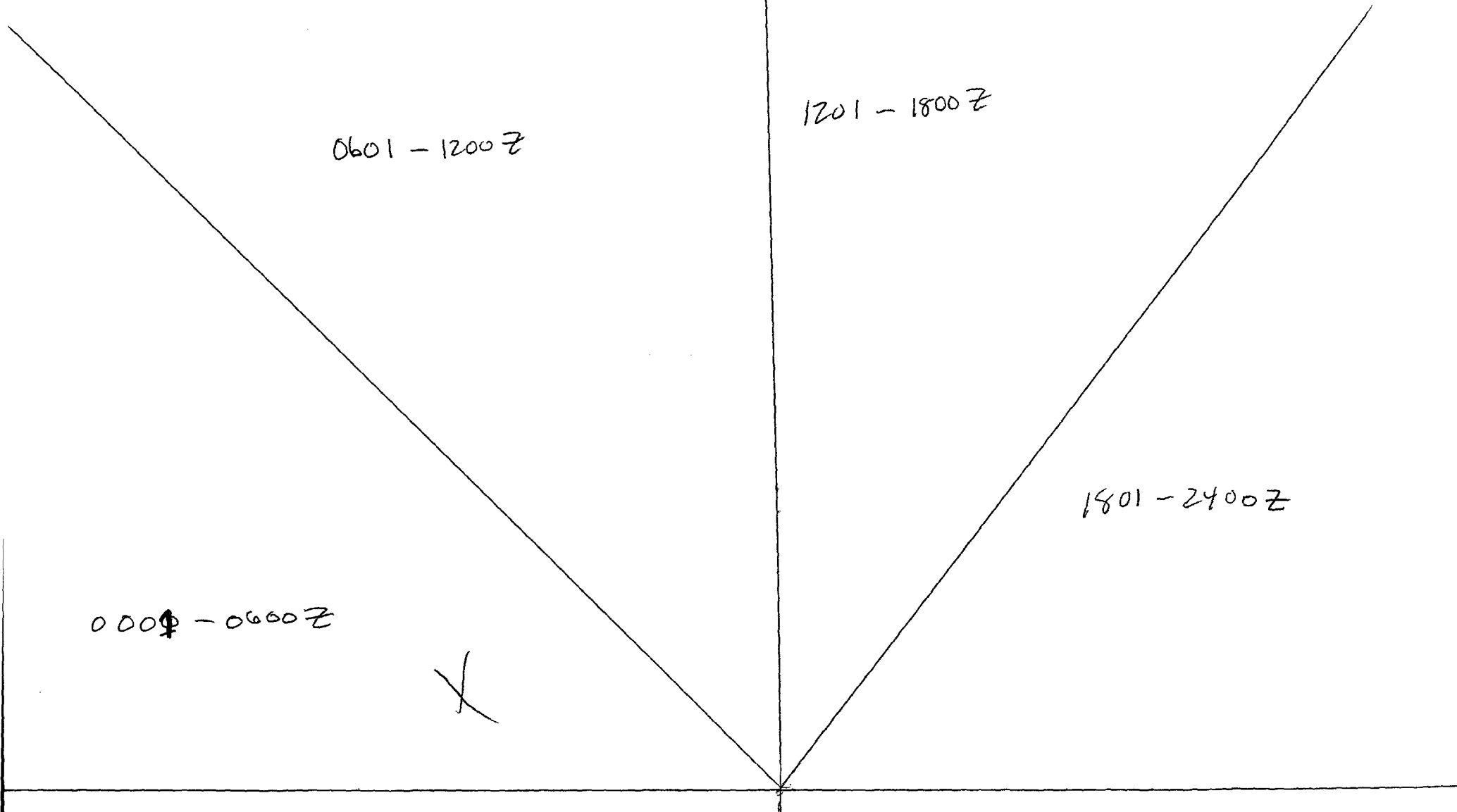
0401 - 0500 Z

0501 - 0600 Z

0101 - 0200 Z

0001 - 0100 Z

UNLOADING / TRANSFER TIME (Z)



0601 - 1200 Z

1201 - 1800 Z

1801 - 2400 Z

0000 - 0600 Z

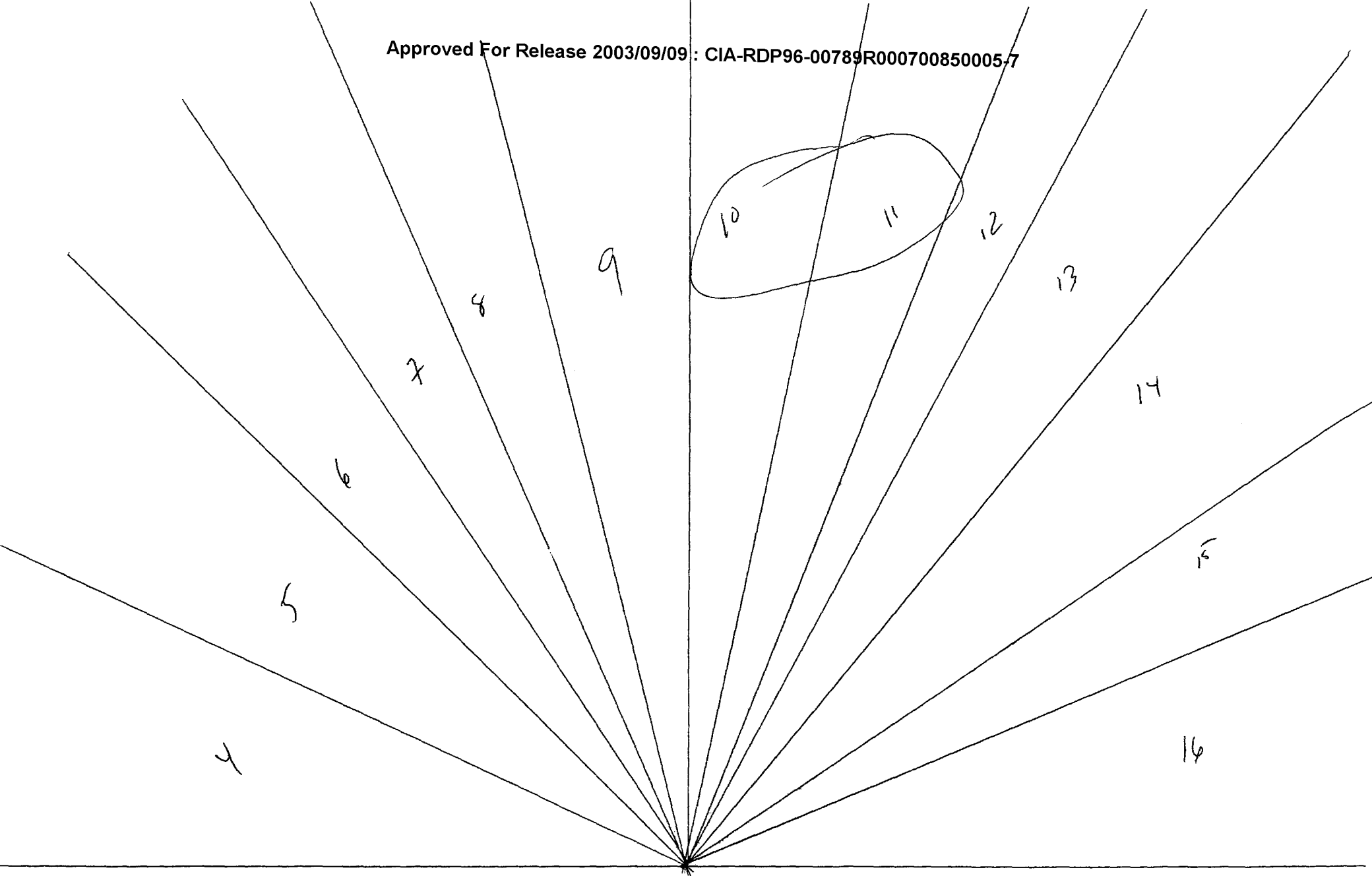
X

UNLOADING / TRANSFER TIME

10 APR 90

11 APR 90
X

OFF LOADING TRANSFER TIME



OFF LOADING TRANSFER TIME (Z)

16-31 MAY

1-16 MAY

4-16 APR

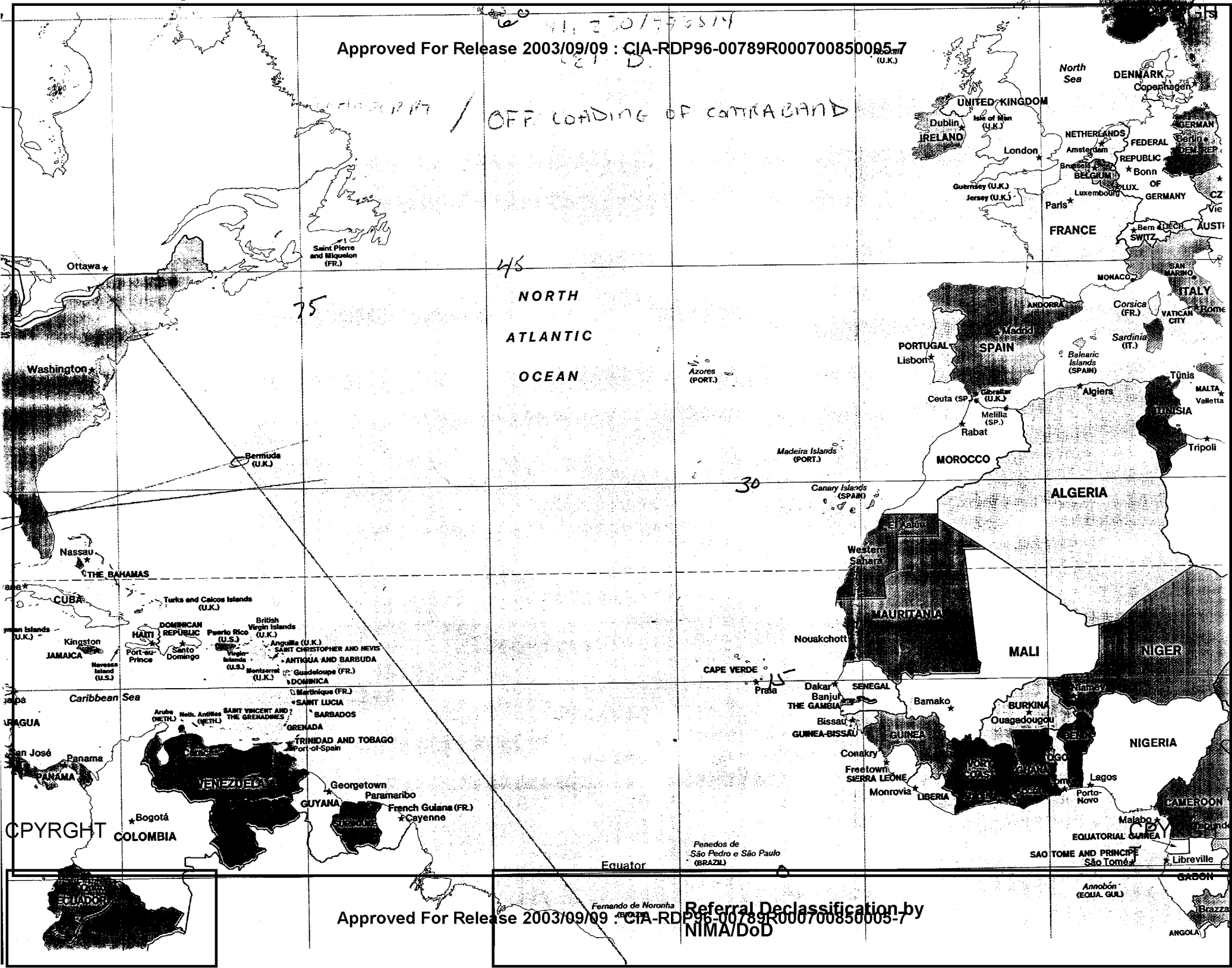
+

17-30 APR

QZT D.

OFF LOADING / TRANSFER TIME

OFF LOADING OF CONTRABAND

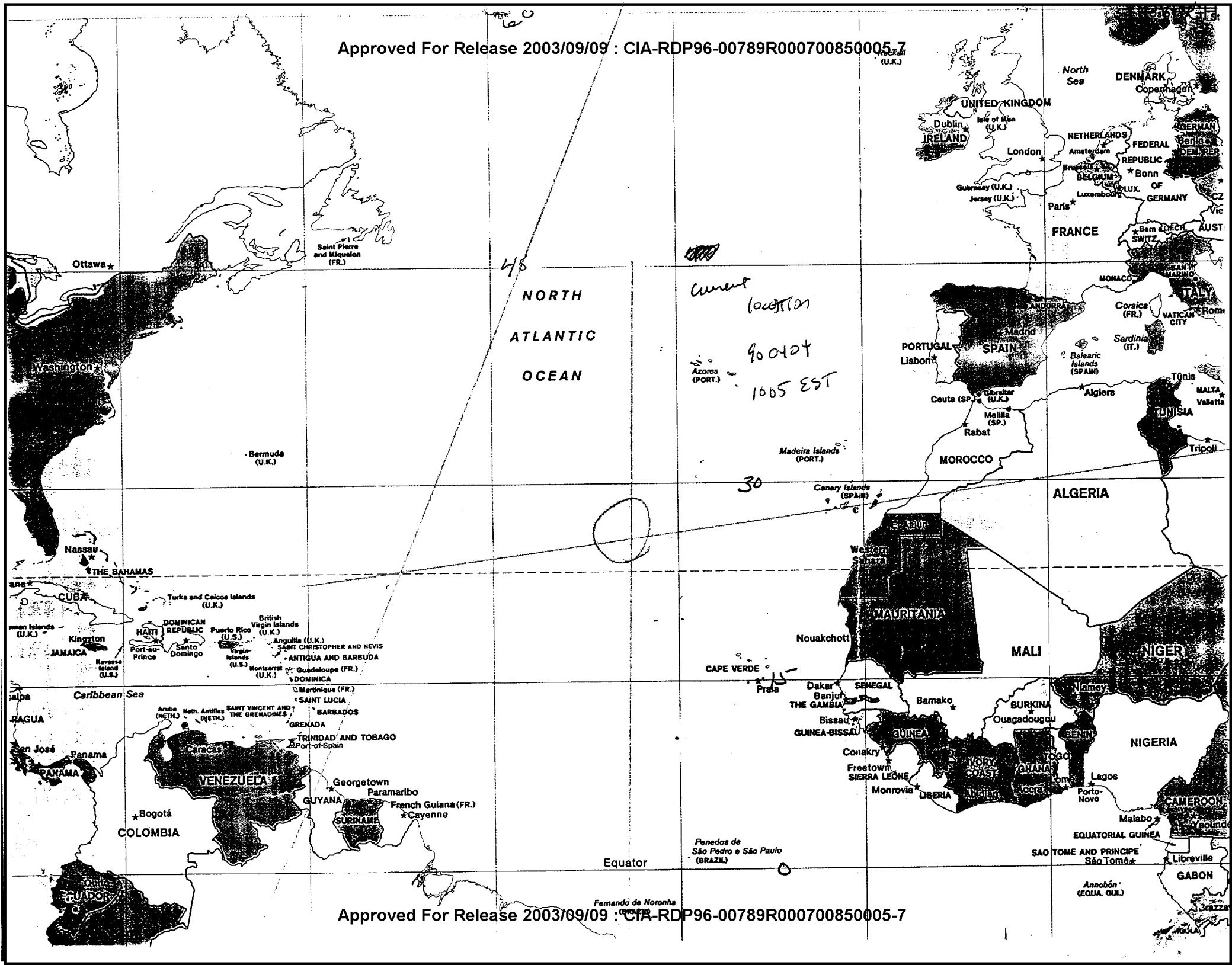


45
NORTH
ATLANTIC
OCEAN

75

30

Referral Declassification by
NIMA/DoD



NORTH
ATLANTIC
OCEAN

Current
location
90 0424
1005 EST

30