

SG1A

Approved For Release 2003/01/09 : CIA-RDP96-00789R000800240001-7

Approved For Release 2003/01/09 : CIA-RDP96-00789R000800240001-7

This document is made available through the declassification efforts  
and research of John Greenewald, Jr., creator of:

# The Black Vault



The Black Vault is the largest online Freedom of Information Act (FOIA)  
document clearinghouse in the world. The research efforts here are  
responsible for the declassification of hundreds of thousands of pages  
released by the U.S. Government & Military.

**Discover the Truth** at: <http://www.theblackvault.com>

Feedback on JT4-059-90 (12 Jul 90)


OOE: 121016L

The contraband is hidden on the island behind or under a light colored rock (or coral) outcropping. Hiding the contraband on the other side is a clump of thick heavy vegetation, some of which was placed there by the smugglers. In front of the outcropping is a sea grape tree. Further to the front is the water (about 20 yards). The contraband is in a rectangular, dark colored (dark green, brown or black) container with slightly rounded sides. Its dimensions are approx. 3 by 3 by 1.5 feet. On the notional grid the coords are I 3/4 (see sketch). The terrain in the immediate area is basically flat, but walking is difficult and bumpy. Area is white, gritty, sharp coral with lots of low scrub vegetation (nothing higher than a sea grape tree). Much of the vegetation is thorny or grabby (catch and keep bushes). No palm trees.

MR

MR 6

NR



Declassification review by NIMA/DoD

ANEGADA PASSAGE  
12 NM

17

SOMBRO (UNITED KINGDOM)  
FI

*see blow-up map*

DOG ISLAND  
ANGUILLA (UNITED KINGDOM)

SCRUB ISLAND 79  
SCRUB ISLAND 15

CROCUS BAY  
Crocus Hill  
WALLBLAKE

MR

NR

MR

VOR DME-NDB  
ST. MAARTEN

GRAND CASE

SAINT MARTIN (FRANCE)

PRINSES JULIANA

PHILIPSBURG

CHANNEL

ND

P: JTF4-059-90 (12 JUL 90)

S: 01

D: 12 JUL 90

RD: 12 JUL 90

START: 0937

END: 1016

M: CRV

O: OOE

1. MISSION: See attached mission tasker.
2. TASKING: Attached mission tasker.
3. COMMENTS: OOF was monitor. OOE provided accurate data during S4 to support ops information. OOE proceeded to provide synopsis applicable to EEI's.
4. EVALUATION:
  
5. SEARCH EVALUATION:

E

0937-1016

12 JUL 90.

P! 90-059.

## SUMMARY OF INFORMATION.

CONTRABAND WAS HIDDEN ON ISLAND BEHIND/UNDER A LIGHT colored rock (coral) out crop. Hiding the contraband on the other side is a clump of heavy, thick vegetation some of which was placed there by smugglers (may be dried out/brown by now).

In front of the rock/outcrop is a sea grape tree. Further to the front (20+yds) is water. The contraband is in a rectangular, dark colored (dark green, dark brown or black) container with <sup>slightly</sup> rounded sides. Its dimensions (approx) are 3 ft x 3 ft x 1.5 ft.

On THE NOTIONAL grid contraband is located AT I 3/4. For an aerial view of immediate area see sketch.

The terrain in the immediate area is basically flat, but walking is difficult/bumpy. Area is white, gritty, sharp coral with lots of low scrub vegetation (nothing higher than a sea grape tree). Much of the vegetation is thorny/grabby ("Catch'n' keep"). No palm trees.

E

12 JUL 90

0937-

M. 00F

PI - tired, guesy.  
AV - ishrad.

missble

90 0059  
90 0712

900059  
900712 \_\_\_\_\_

A. gross  
mation  
B -

900059  
900717 \_\_\_\_\_

A. gross  
hard.  
B. loud.

S-2  
v/i snell  
white  
green.  
brown.  
black  
bumpy  
gritty  
spry.  
rough.  
rugged. (st)  
jagged (st).  
horizontal  
slanted.  
small.

AD -  
like  
biscuit vegetat.

A1 BK  
mats re  
fell a bond

S-2 D A1 E1 T I A0- A1s

Gritty  
white  
sand.  
bumpy  
sharp.

scrubby vegetation.  
flans.

[contaminated]

A0 Bk  
behind rock.





S-2

D A1 E1 T I A2 ALS

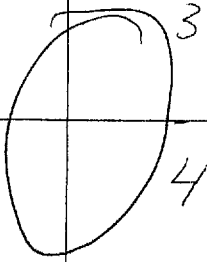
S4 1/2

area white gritty crumbly sand/dirt. sharp. Rugged.  
 basically flat terrain in immediate area but walking  
 is difficult. Bumpy. lots of scrub vegetation much  
 of it thorny / grabby. ("cut-throat grass"). No palms in immediate  
 area  
 much other scrub / low trees fairly close with edge of  
 tide range.




Contraband.  
 in this region.

A	B	C	D	E	F	G	H	I	1
									2
									3
									4
									5
									6
									7
									8
									9




S.







Contraband  
in this region.



Bay.

~~View~~ Aerial view.

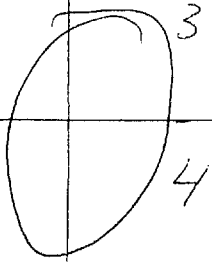
Feedback on JT4-059-90 (12 Jul 90)

OOE: 121016L

The contraband is hidden on the island behind or under a light colored rock (or coral) outcropping. Hiding the contraband on the other side is a clump of thick heavy vegetation, some of which was placed there by the smugglers. In front of the outcropping is a sea grape tree. Further to the front is the water (about 20 yards). The contraband is in a rectangular, dark colored (dark green, brown or black) container with slightly rounded sides. Its dimensions are approx. 3 by 3 by 1.5 feet. On the notional grid the coords are I 3/4 (see sketch). The terrain in the immediate area is basically flat, but walking is difficult and bumpy. Area is white, gritty, sharp coral with lots of low scrub vegetation (nothing higher than a sea grape tree). Much of the vegetation is thorny or grabby (catch and keep bushes). No palm trees.



A	B	C	D	E	F	G	H	I	1
									2
									3
									4
									5
									6
									7
									8
									9




S.





Contraband  
in this region.




Peter Conrad work

Bay.

~~Peter~~

Aerial view.








A N E G A D A - P A S S A G E  
120M

17

SG1A

MR

MR 2 NR



ANEGADA PASSAGE  
12°W

17

SOMBRERO  
(UNITED KINGDOM)  
★ FI

*see blow-up map*

ANGUILLA  
(UNITED KINGDOM)  
DOG ISLAND  
CROCUS BAY  
Crocus Hill  
WALLBLAKE  
GRAND CASE  
SCRUB ISLAND  
79  
SCRUB ISLAND  
15

MR NR

MR

VOR DME-NDB  
ST. MARTIN

SAINT MARTIN  
(FRANCE)


PRINSES JULIANA

12 Jul 90

*-spit of land*

The drugs are hidden on the northeast side of the island behind rock outcropping. They were covered with bushes on the other side. There was a sea grape tree in front of the place and about 20 yards further is the water. The drugs were in a black, rectangular container, about 3 by 3 by 1.5 feet. There was a lot of scrub vegetation in the area, but no palm trees.

SG1A





P: JT4-90-00\_59

S: 01

D: 900712

RD: 900712

START: 1000

END: 1100

M: SOLO

O: 00C

1. MISSION: See attached mission tasker.
2. TASKING: Attached mission tasker.
3. COMMENTS:
  
4. EVALUATION:
  
  
5. SEARCH EVALUATION:

SG1A

Approved For Release 2003/01/09 : CIA-RDP96-00789R000800240001-7

Approved For Release 2003/01/09 : CIA-RDP96-00789R000800240001-7

A	B	C	D	E	F	G	H	I	1
									2
									3
				X					4
									5
									6
									7
									8
									9

