

SECRET/STIPPLED/NOFORN

PROJECT SUN STREAK

WARNING NOTICE: INTELLIGENCE SOURCES AND METHODS INVOLVED

-----  
PROJECT NUMBER: 9026                      SESSION NUMBER: 01  
DATE OF SESSION: 18 MAY 90              DATE OF REPORT: 18 MAY 90  
START: 1115                              END: 1230  
METHODOLOGY: SOLO                      VIEWER IDENTIFIER: 095  
-----

1. (S/NF/STD) MISSION: The target is a vessel identified as the  
[redacted] a fifty-foot sailing vessel having a white hull and  
bearing a Registry Number, [redacted] On 8 May 1990, the  
[redacted] departed Cartagena, Columbia enroute for the Island  
of Curacao at 12 30 N / 69 00 W. Curacao is located about 180  
miles east of the Peninsula de la Guajira, Columbia. The ultimate  
destination of the drugs is believed to be somewhere along the  
southeast coast of the US. EEI is as follows:

- a. Determine the current location of the target vessel.
- b. Determine if the vessel is currently carrying drugs; if so, where stored aboard ship.
- c. Where and when will the target vessel off-load/transfer the contraband in the form of drugs.
- d. What is the ultimate destination of the contraband in the US.

2. (S/NF/STD) VIEWER TASKING: Encrypted coordinates, a map, and the information/requirements stated in the mission statement above.

- 3. (S/NF/STD) COMMENTS:
- 4. (S/NF/STD) EVALUATION:
- 5. (S/NF/STD) SEARCH EVALUATION:

079

HANDLE VIA SKEET CHANNELS ONLY

Referral Review by NIMA/DoD

SECRET/STIPPLED/NOFORN

CLASSIFIED BY: HQDA (DAMI-PO)  
DECLASSIFY ON: OADR

This document is made available through the declassification efforts  
and research of John Greenewald, Jr., creator of:

# The Black Vault



The Black Vault is the largest online Freedom of Information Act (FOIA)  
document clearinghouse in the world. The research efforts here are  
responsible for the declassification of hundreds of thousands of pages  
released by the U.S. Government & Military.

**Discover the Truth** at: <http://www.theblackvault.com>

S E C R E T STIPPLED NOFORN

WORKING PAPER

P: 9026  
V: 095  
D: 900518  
T: 1115-1230  
S: 01

SUMMARY OF INFORMATION

The vessel is currently (18 1200L May 90) located northwest of the Antilles at 67 21 N 12 33 W heading due NE.

The vessel is currently carrying contraband in the form of 5-6 kilograms of cocaine. The cocaine is located at midships just to the portside of the center of the vessel at the waterline. The cocaine has been molded into something brown, smooth and plastic. There was the impression that because of this it could not be smelled by dogs. To get the cocaine out the brown thing has to be destroyed/broken.

The cocaine will be offloaded to another vessel on 21 (if not then 22) May 1990 between 1800-2000L (our time).

The ultimate destination of the contraband is the mideastern United States.

HANDLE VIA SKEET CHANNELS ONLY

S E C R E T STIPPLED NOFORN

Project 4/10  
181115 L MAY 96

REPORT OF REQUESTED INFORMATION

Requestor Task # JT-4-0018-90  
DSCINT Task # 9026

Source # 095  
Date to Proj. Ofc. 5/18/96

ESSENTIAL ELEMENTS OF INFORMATION REQUESTED IN ORDER OF PRIORITY

1. Determine the current location of the target vessel.

RESPONSE: The vessel is currently located (18 MAY 90) AT 67° 21' N 12° 33' W heading NE. (North <sup>east</sup> of the Antilles)

2. Determine if the vessel is currently carrying drugs; if so, where stored on ship.

RESPONSE: The vessel is currently carrying between 5-6 Kilograms of cocaine. It is located midships just to the port side of the center (C-D) 5-6 on notional grid. <sup>AT THE WATERLINE</sup> The cocaine has been molded into something brown.

3. When and where the target vessel off-load / transfers the contraband

RESPONSE: The cocaine will be OFFLOADED TO ANOTHER VESSEL ON 21 1800-2000L MAY 90 AT A LOCATION SSE OF NEVIS ISLAND AT 17° N 62° 33' W ~~geographical coordinates~~

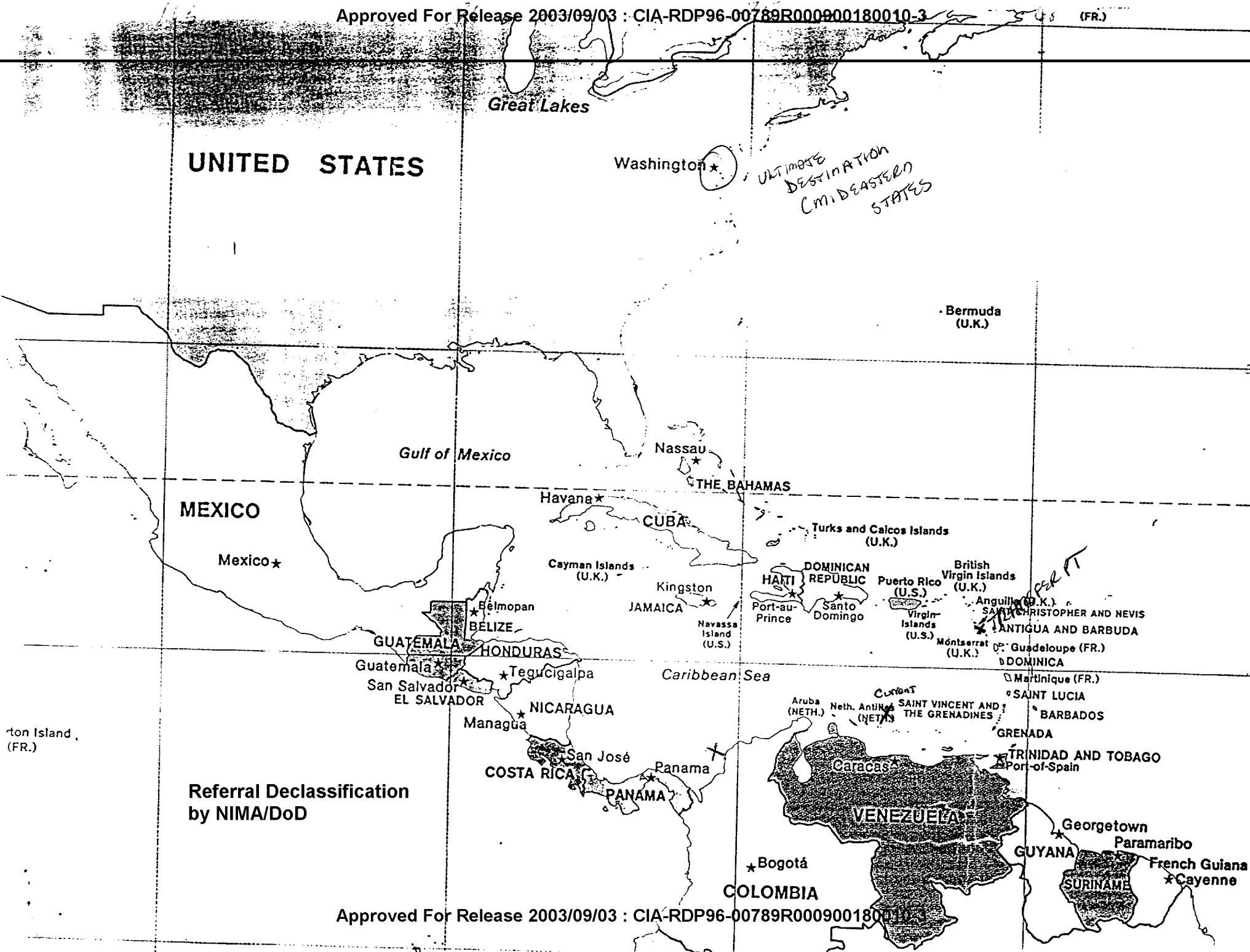
4. What is the ultimate destination of the contraband in the US

RESPONSE: MID-EASTERN STATES (will be transferred more than 3 times before then)

PROJECT OFFICER'S COMMENTS

(CLASSIFICATION)

Smooth AND PLASTICIZED WHICH WILL BE DESTROYED WHEN THE COCAINE IS REMOVED



UNITED STATES

Washington \*

ULTIMATE DESTINATION (MID-EASTERN STATES)

Bermuda (U.K.)

Gulf of Mexico

Nassau \*

THE BAHAMAS

MEXICO

Mexico \*

Havana \*

CUBA

Cayman Islands (U.K.)

Kingston \*

JAMAICA

Navassa Island (U.S.)

Port-au-Prince \*

HAITI

Santo Domingo \*

DOMINICAN REPUBLIC

Puerto Rico (U.S.)

Virgin Islands (U.S.)

British Virgin Islands (U.K.)

Anguilla (U.K.)

SAINT CHRISTOPHER AND NEVIS

ANTIGUA AND BARBUDA

Montserrat (U.K.)

Guadeloupe (FR.)

DOMINICA

Martinique (FR.)

SAINT LUCIA

BARBADOS

GRENADA

TRINIDAD AND TOBAGO

Port-of-Spain

GUATEMALA

Guatemala \*

San Salvador \*

EL SALVADOR

HONDURAS

Tegucigalpa \*

NICARAGUA

Managua \*

COSTA RICA

San José \*

PANAMA

Panama \*

Caribbean Sea

Aruba (NETH.)

Neth. Antilles (NETH.)

SAINT VINCENT AND THE GRENADINES

GUYANA

Georgetown \*

PARAMARIBO

FRENCH GUIANA (FR.)

\* Cayenne

COLOMBIA

Bogotá \*

ton Island, (FR.)

Referral Declassification by NIMA/DoD

A

B

C

D

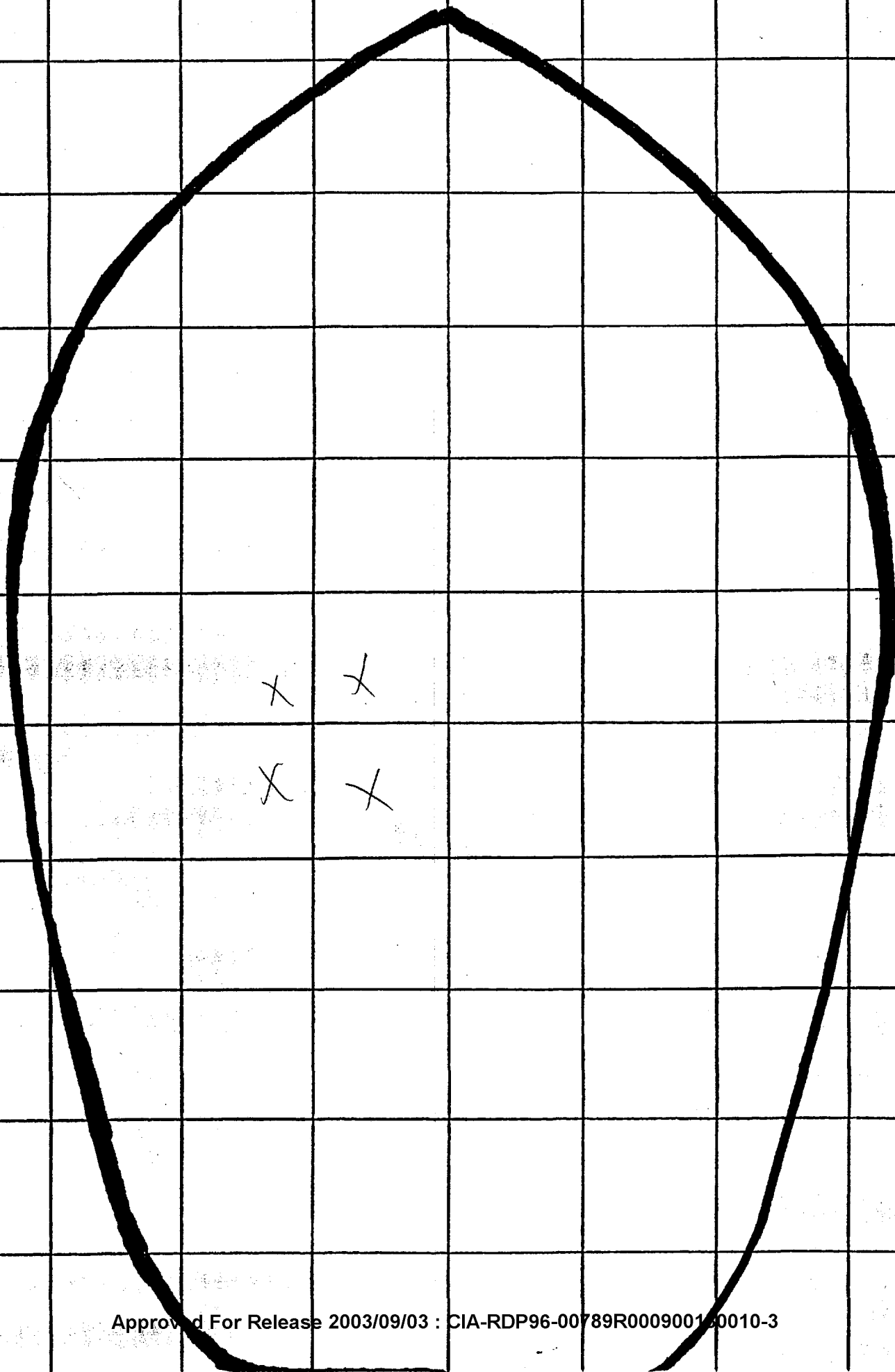
E

F

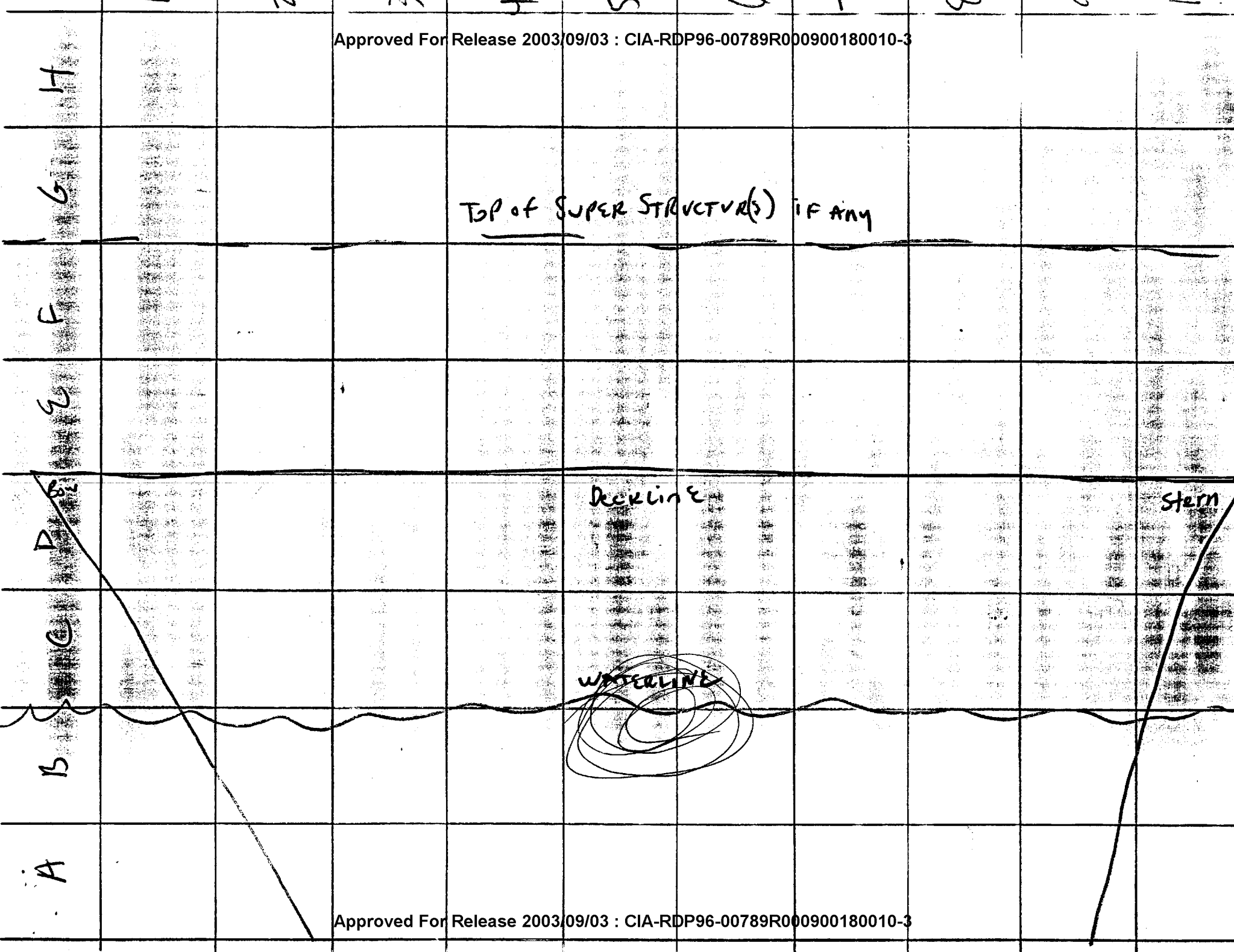
G

H

Approved For Release 2003/09/03 : CIA-RDP96-00789R000900180010-3



Approved For Release 2003/09/03 : CIA-RDP96-00789R000900180010-3



SECRET/STD

WORKING PAPER

14 MAY 1990

JT-4-001B-90

TASKER

1. PROJECT: 9026.
2. ENCRYPTED COORDINATES: 528908/233506.

SG1A

3. BACKGROUND: The target is a vessel identified as the [redacted] a fifty-foot sailing vessel having a white hull and [redacted] bearing "Registry Number [redacted] On 8 May 1990, the [redacted] departed Cartajena, Colombia, en-route for the Island of Curacao at 12 30 N / 69 00 W. Curacao is located about 180 miles east of the Peninsula de la Guajira, Colombia. The ultimate destination of the drugs is believed to be somewhere along the southeast coast of the US.

4. ESSENTIAL ELEMENTS OF INFORMATION:

- a. Determine the current location of the target vessel.
- b. Determine if the vessel is currently carrying drugs; if so, where stored aboard ship.
- c. Where and when will the target vessel off-load/transfer the contraband in the form of drugs.
- d. What is the ultimate destination of the contraband in the US.

SECRET/STD