

P: JT4-90-00_85

S: 1

D: 31 JUL 90

RD: 31 JUL 90

START: 0955

END: 1057

M: SOLO

O: ~~φφB~~

1. MISSION: See attached mission tasker.

2. TASKING: Attached mission tasker.

3. COMMENTS:

4. EVALUATION:

5. SEARCH EVALUATION:

This document is made available through the declassification efforts
and research of John Greenewald, Jr., creator of:

The Black Vault




The Black Vault is the largest online Freedom of Information Act (FOIA)
document clearinghouse in the world. The research efforts here are
responsible for the declassification of hundreds of thousands of pages
released by the U.S. Government & Military.

Discover the Truth at: <http://www.theblackvault.com>

31 JUL 90
0955 HRS
KOT WEST
SOLD

P.I. NEWS
A.U. NEWS

900731
900085



A: OUSH
LOOP

OUSH
SHOOSH

B: ~~W~~

AOL BK
RENO STAT
CONNECTED

900731
900085




A: ACROSS
NO UNDER
LOOP
SHOOSH

B: MENTION

A: BACK + FORTH
ACROSS
MANUAL

B: SOLUTIONS

900731
900085



NEWS MK.

2

900731

9000

ADONT

900731

900088



A: LOOP OVER
LOOP


B: MOUNTAIN

A: WAVY
MOUNTAIN

B: _____

900731

900088



A: UNKNOWN

ACROSS

WAVY

WAVE

B: LAND

ALL THE

MOUNTAINOUS
LAND

900731

900088



A: WAVY

WAVY

SHOULDER

B: WAVE

ALL THE

"MOUNTAIN OF THE

SEA OF CHANGE" SHIP.

900731

900088

A: ACROSS
SHORT
D: WATER

900731

900088

A: ACROSS
SHORT
B: WATER

SZ: COOL

A: ACROSS
HAND
DOWN
MANNERS
D: STRUCTURE

SZ: SMALL

BLU
WHITE
LONG
JUNKY LOOKING
LENS (S4)

ADL PUK
SAL BOAT.

900731

900088

A: ACROSS
HAND
MANNERS
D: STRUCTURE



SL: FLAT
 WINDS
 ACROSS
 SMOOTH
 WINDY
 WINDY
 HOLLOW BELOW
 ON TOP
 SQUARE
 FLAT
 WINDS
 ONLY
 RECTANGULAR

RED MARK:
 HOLD COVER.
 HATCH COVER.

(READ ~~XXXXXXXXXX~~ VESSEL NAME)

SG1A



K: ACROSS
 MARK + POINT
 POINTS
 B: _____
 RED MARK
 POINT.

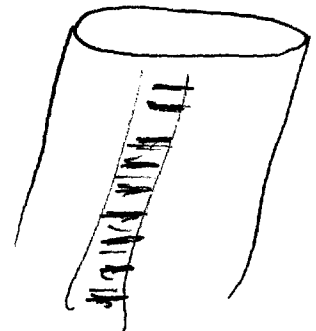
SG1A

5



A: KEUUS
PLAT
KING
KRONMANN
AS STRUCTURE

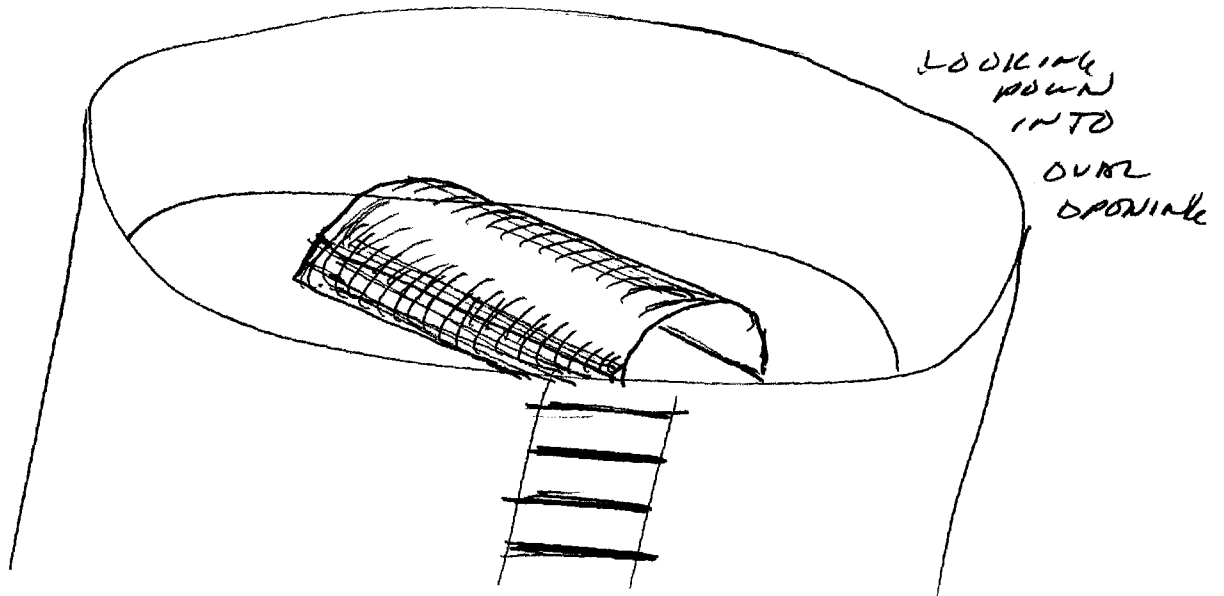
S2: DIRTY
JUNKY LOOKING
BIRD CAMP ON NAILS (THINGS
BLACK
VERTICAL
ROUND
FLATTENED ROUND



S2 1/2 VERTICALLY KEUUS GROUP OF
HORIZONTAL LINES

ADD BAK
LADDER

VISUAL:





S2 D 07:57 T 1 AM 1/1
AIR UNIT

~~52~~

AK MK
NO A
SMOKE STACK.

S4 1/2 IMPRESSION OF A FLATTENED-ROUNDED
CONTAINER, HOLLOW "TUB", LOOKING LIKE A
SMOKE STACK, BUT ~~NOT~~ JUST AN AIR UNIT.

AK MK:

T.H.C. INJECTED INTO CABBAGE &
SOLD AS PRODUCE. SMOKING "CABBAGE POT"

S4: DRUGS?

S2 D 01 07 T 1 AM 1/1
(DRUGS)

S7: "CORN AS A WASTE"

IMPRESSION OF NO DRUGS.

(SEARCH STILL TO BE DONE)

(WILL DO RT LATER ~~DATE~~ TO PREVENT
INTERRUPTING OTHER VIEWS)

(BOOKS 1028)

(RESUME: 1047)

OWNS: NOW: 1550 N / 6345 W

POST: TO MIAMI, VIA TRUCK &

SESSION END: 1057 CMCOS US. & BARRAMAS

Tasker JT4-085-90 (30 Jul 90)

Target:

EEI:

SG1A

1. Where is the vessel located?
2. What is its destination?
3. Is it carrying drugs?
4. Provide any associated information possible.

Feedback on JT4-085-90 (31 Jul 90)

SG1A

00B: (311057 JUL 90) I could not detect any drugs aboard the [REDACTED]. There does, however, appear to be a compartment for carrying drugs in a "smokestack" looking, vertical piece of equipment which is rounded, with two flattened sides, and open at the top, and has what appears to be a ladder up its side. The present position was detected at approximately 1550N / 6345W, w/ present destination of Miami.

00G 1000-1100 The vessel is currently located at 22 N - 71 W by the side of land near the Turks Islands. It is blocked from action and is not moving now. There are no drugs aboard. The activity involves illegally getting something precious to the ocean's bottom which is alive and dying out. A transfer will be made from vessel to vessel. Many scout this area now and the [REDACTED] will stay within the vicinity (location) that it is at.

SG1A