

28 Apr 88

SECRET/NOFORN

PROJECT SUN STREAK

WARNING NOTICE: INTELLIGENCE SOURCES AND METHODS INVOLVED

PROJECT NUMBER: S3 TRNG	SESSION NUMBER: 1
DATE OF SESSION: 880928	DATE OF REPORT: 880928
START: 0850 0850	END: 1000 1000
METHODOLOGY: CRV	VIEWER IDENTIFIER: 032

1. (S/NF/SK) MISSION: Access and describe in a stage one sense training target 1060, Cape Charles Lighthouse.
2. (S/NF/SK) VIEWER TASKING: Encrypted coordinates 3807/7554. Stage three movement exercises:
 1. "40 miles to the east something should be perceivable" - Atlantic Ocean.
 2. From the original structure "17 kilometers to the northnorthwest something should be perceivable" - Racetrack.
3. (S/NF/SK) COMMENTS: Excellent stage three session. 032 adhered to structure. On the first movement 032 perceived a land/structure interface, a problem previously encountered on this site due to the sand bars and ocean floor debris and cables in this area so this ideogram was not further decoded and the next movement was initiated. The second movement was successfully completed with good stage 3 sketches provided.
4. EVALUATION: 3.

HANDLE VIA SKEET CHANNELS ONLY
SPECIAL ACCESS REQUIRED

Referral Review by NIMA/DoD

SECRET/NOFORN

CLASSIFIED BY: DIA/DTDT
DECLASSIFY ON: OADR

This document is made available through the declassification efforts
and research of John Greenewald, Jr., creator of:

The Black Vault



The Black Vault is the largest online Freedom of Information Act (FOIA)
document clearinghouse in the world. The research efforts here are
responsible for the declassification of hundreds of thousands of pages
released by the U.S. Government & Military.

Discover the Truth at: <http://www.theblackvault.com>


ALL-NOV-8
PI - YES.
COLD.

032
28 SEP 88
0850L

~~3507~~
541

MISSER Break,

3507
7584




- A. up-curing
back angle
Across -
sloping
down.
hard - my
- B. STRUCTURE.

3867
7584




- A. ACROSS -
rolling -
SS - NAT
- B. LAND.




A. ACROSS
 Rising -
 Curving -
 down -
 ACROSS -
 Repeat

All Breaks
 makes me feel
 like MOTION
 "in moving"




A. up-angle
 Across
 slope down
 hard way
 B. STRUCTURE



A. RISING -
curving
over - under
and out.
SS - MM

B. ~~SS - MM~~
STRUCTURE




A. up - single
across - curving
down.
Hard MM

B. STRUCTURE

SS

Blue
Red.
White
Green
Black
Rough
Sandy.
grainy
Smooth.

SOL Break
Pool w/ crowd.



A. RISING UP.
 CURVING OVER
 DOWN AROUND
 ACROSS CURVING
 OVER.

SS - MM


B. STRUCTURE

SZ

- AQUA
- Blue
- White
- Red
- Black
- FR
- RAWL
- Smooth
- glassy
- polished
- Rough
- Lines
- Pushing
- Forcing
- whistle
- tear
- misty
- hazy

Page 5


SZ
flat
open
diagonal
curves



An up. angle
across
board - may
B. structure

SZ
curved
diagonal
concave
Bulging S4
thick
hollow S4
wide
low

3857
754




SZ
white
curved.
concave
wide
deep.
how.
/

A. up - angle
ACROSS
ford - mm
B. structure

Ad Break
looks like some
sort of structure
like a ~~part~~
on its side.


3457
78



82
Rough
Spotted.
Speckled. 84
Smooth.
glassy
Vertical
Steep.
High
Low
angle.


- A. up - angle
Across - slopes
down
bord - um
- B. Structure

307
78



- A. up - angle
Across -
Sloping down
bord - um
- B. Structure


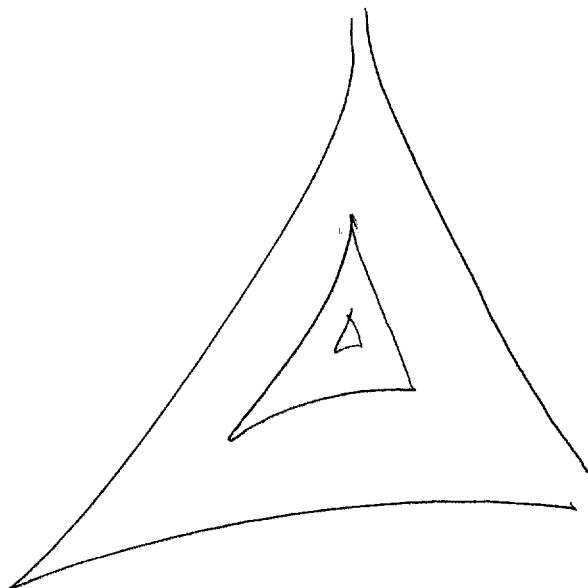
SZ
Vertical
high
long
high
Low



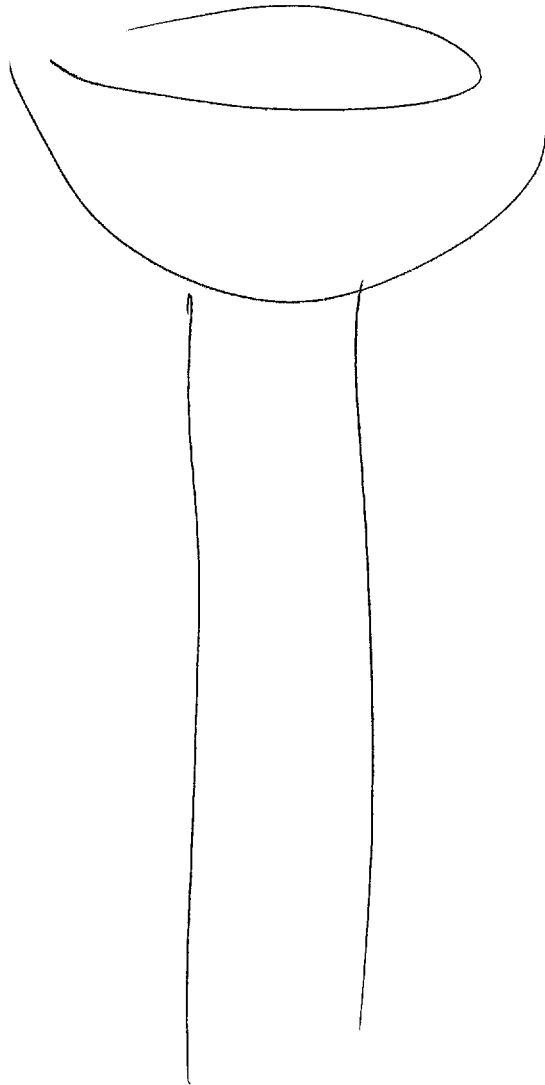
A. up - angle
across -
curving
slipping down.
ford - MM
B. structure

SZ
high
curves
diagonals

AI Break
Vertigo



//



12



40 miles to the East something should
be perceivable

MISSED
Beak

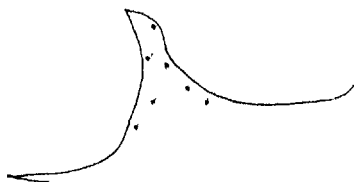
40 miles to the east something should
be permeable



A. down
up arch
across up
angle across
SS of NAT
B. LAND


A. up angle
across
ford - MM
B. structure

17 km to the NNW
Should be pure, something



missed
A. rising up, dropping
sharply down,
ford - NAT
B. structure

46 miles to the east something
should be there.



A. out-angle
back arch
around - out
up angle across
ford - MM
B. STRUCTURE

Art Break
some kind of
Art work
sculpture.

17 km do the MMW something
should be gone



A - up -
Dyke
Address

Hard MM

B. structure

SZ

- white
- Gray
- Black
- Red
- Shiny
- polished
- leis
- hissing
- voices
- molite temp.
- Cooler
- Drch
- diagonal
- Verticals

16

S3
flat
wide
open

SOI Break
Ruid Road track
telephone lines
water tower


7 km to the WNW
Should be perc. something



A - up
single
across
ford -
MM

B - structure

17km to the NW Snaking strand
be permeable



A. up - flat
across -
step down
across -
step up
across
Hard water

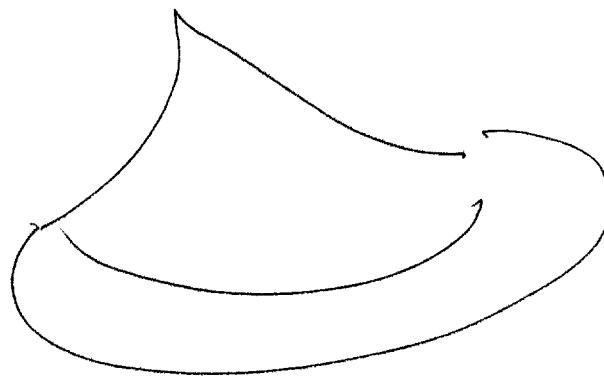
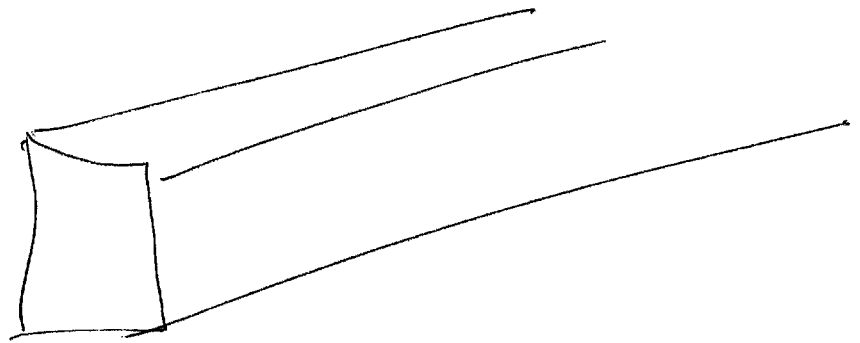

B. hand.

A. ~~fluid~~
across
fluid

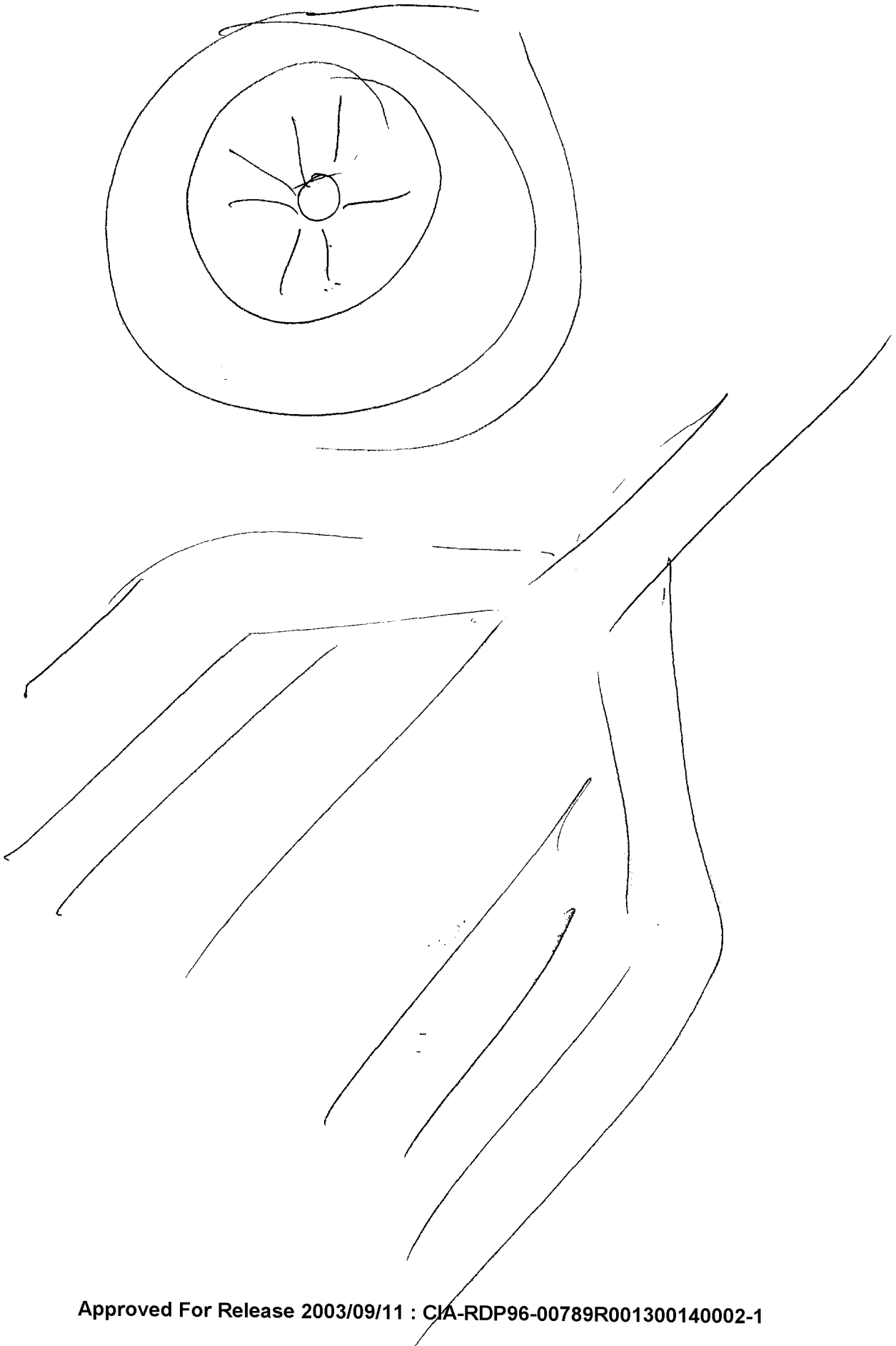
B. water

Black
 guy
 rough
 his
 moderate key
 missing
 Benjy
 tall
 white
 Airy
 narrow
 smoky
 Hazy
 low

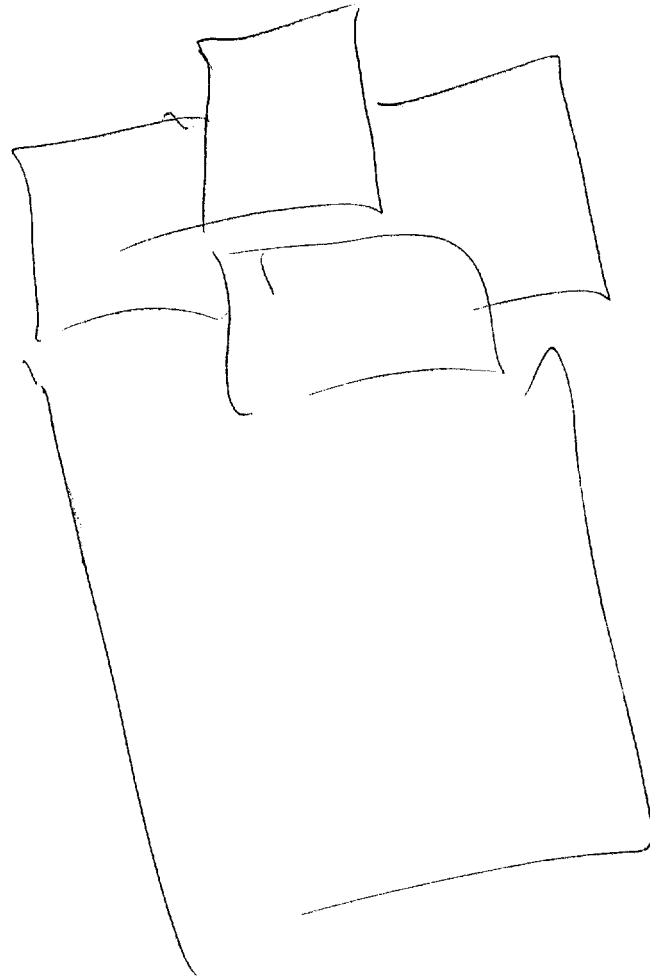
AI Break
 makes me feel
 like I'm
 vibrating or
 shaking



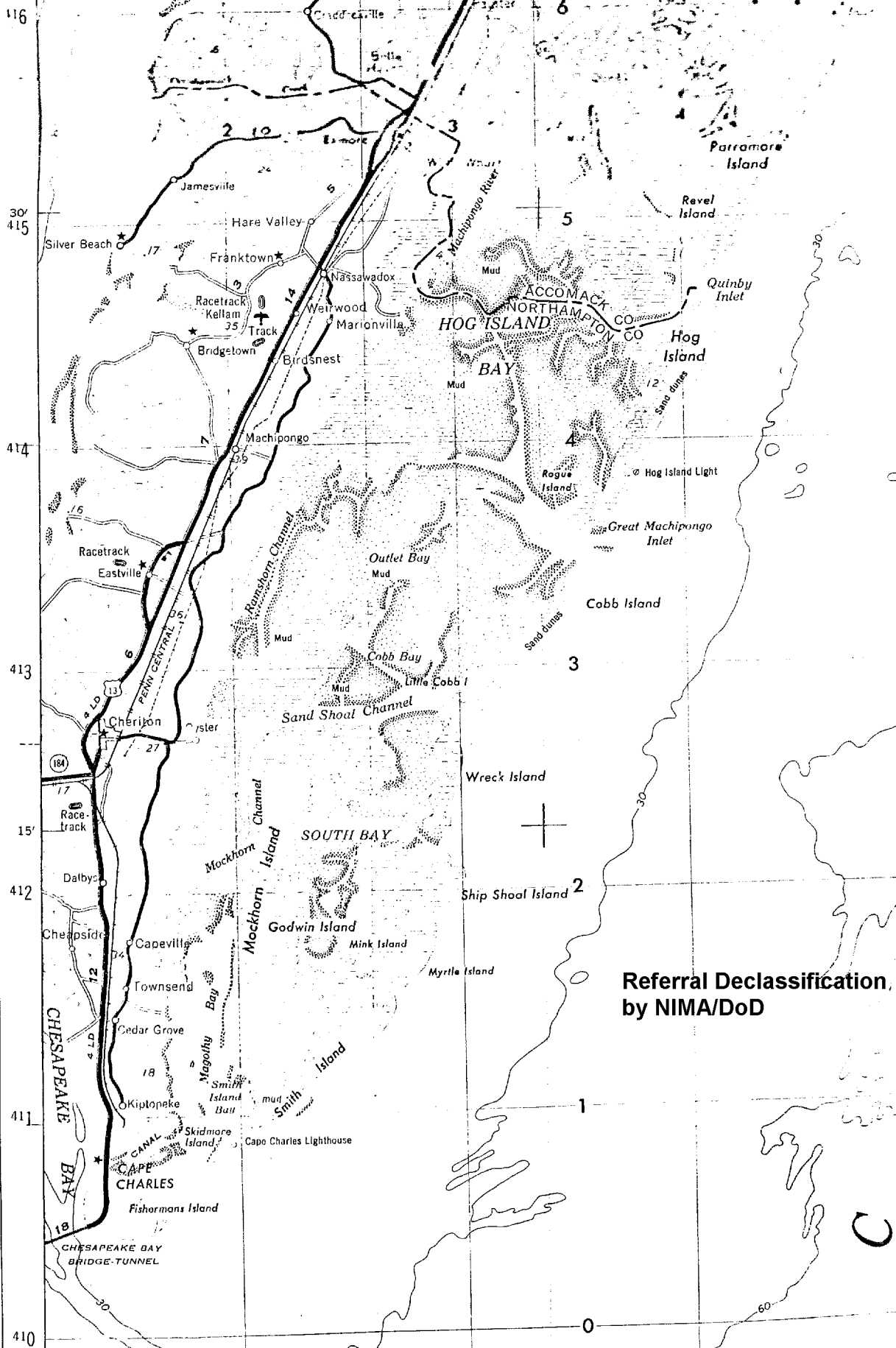
20



21



CPYRGHT



Referral Declassification, by NIMA/DoD