

~~SECRET~~/NOFORN

PROJECT SUN STREAK

WARNING NOTICE: INTELLIGENCE SOURCES AND METHODS INVOLVED

PROJECT NUMBER: 5111 SESSION NUMBER: 01
DATE OF SESSION: 6 JAN 89 DATE OF REPORT: 6 JAN 89
START: 1005 END: 1055
METHODOLOGY: *ERV* VIEWER IDENTIFIER: *025*

1. (S/NF/SK) MISSION: Provide an overhead/overview of Cam Rahn Bay, Vietnam. Time permitting, conduct search from world map.

2. (S/NF/SK) VIEWER TASKING: Provide an overhead perspective of the target at Encrypted Coordinates 750301/902967. Be prepared to *follow up with a search exercise*.

3. (S/NF/SK) COMMENTS: No inclemencies noted. The overhead perspective was achieved. Project officer added the search problem to the session in the form of a fat finger search in WRV methodology. See sketches attached to this report. A Summary of Information is also attached to this report.

4. (S/NF/SK): EVALUATION: (3)

6

HANDLE VIA SKEET CHANNELS ONLY

~~SECRET~~/NOFORN

CLASSIFIED BY: DIA (DT)
DECLASSIFY: OADR

*Note Search was partially
successful.*

This document is made available through the declassification efforts
and research of John Greenewald, Jr., creator of:

The Black Vault



The Black Vault is the largest online Freedom of Information Act (FOIA) document clearinghouse in the world. The research efforts here are responsible for the declassification of hundreds of thousands of pages released by the U.S. Government & Military.

Discover the Truth at: <http://www.theblackvault.com>





~~SECRET~~

025
880106
S: 01

SUMMARY OF INFORMATION


From a top view vantage point, the site is a mountain, city, and water interface. The area is rocky with red sandy ground, which includes coves, structures and objects. The purpose of this ~~is to~~ ~~is ADI - Iceland Industry.~~ Sketches are attached hereto.

Water



From top view ^{high} ~~point~~ ~~point~~





Built into
the m


890186
ERV
095

75 03 01 / 90 29 67

ST 0905

Sandwich

- Gap energy
- Complete Structure in impressions Can
- = Dark reddish Brown Color
- = Object w/ some in air
- = Triangular pt high part.



Submerged

Natural mounds +
convoluted edge - Bulb in middle.

+ Na

- Structure in grain
- Green
- Rocky
- Water could be in

- left flat area w/ around water bot

w/ white base

- = Built-in structures jagged.
- Look out ed w/ city in back

- Enormous Park lot as in a city

- high mountains part

- Red air - circular form

- hole in middle

(2)

Coreus Cus

+ Objects - ?

= Blue n ho

=

000 Statu

den

Stat

Crystalin

material format us

Ice Crystalin

- ~~left~~ hose

back

= st_o Object shapes - O by objects.

- figurines Black hole gray

- around on screen w/ one hand - +

- agony +

- legs uny blood

= mt Everest →

- Reflection -

- Pool Lake

- Structure square -

- aches dully in mant us -

- chimney

1 my little Mah

- Purpose

- Iceland

- ALA

= Purpose + white

- - Pompeii - -

- - Material Desert

- Stalac Pipes →

+
