

REMOTE VIEWING SESSION DATA

*
* Remote Viewer : GP *
* * * * *
* Interviewer : ED *
* * * * *
* Observer(s) : _____ *
* _____ *
* _____ *
* * * * *
* Date : 09/09/87 *
* * * * *
* Starting time : 1432 hours, local *
* * * * *
* Site # : 1001 *
* * * * *
* Site Acquisit.: (CRV) ERV PRV ARV BRV Other _____ *
* * * * *
* Working Mode : (GT) HEM Other _____ *
* * * * *
* Feedback class: A (B) C *
* * * * *

*
* Ending time : _____ hours, local *
* * * * *
* Notes : _____ *
* * * * *
* Highest stage : S1 *
* * * * *
* Evaluation : ± _____ *
* * * * *

*
* Actual site : EASTER ISLAND *
* * * * *
* RV summary : _____ *
* : _____ *
* : _____ *
* * * * *

This document is made available through the declassification efforts
and research of John Greenewald, Jr., creator of:


The Black Vault



The Black Vault is the largest online Freedom of Information Act (FOIA)
document clearinghouse in the world. The research efforts here are
responsible for the declassification of hundreds of thousands of pages
released by the U.S. Government & Military.

Discover the Truth at: <http://www.theblackvault.com>

DT
AV —



9 Sep 87
1432

MISS BREAK



A. verticle up angle across

BREAK




Felt identical to last ideogram



BREAK 1435


A. steep up peak steep down
hard
B. Mountain



A. Across
Semi soft

conf BK


☾ $5^{\circ} S$
 $109^{\circ} 20' W$



A. Across
fluid

B. water

$27^{\circ} 5' S$
 $109^{\circ} 20' W$



A. up angle across
hand

B. structure

$27^{\circ} 5' S$
 $109^{\circ} 20' W$

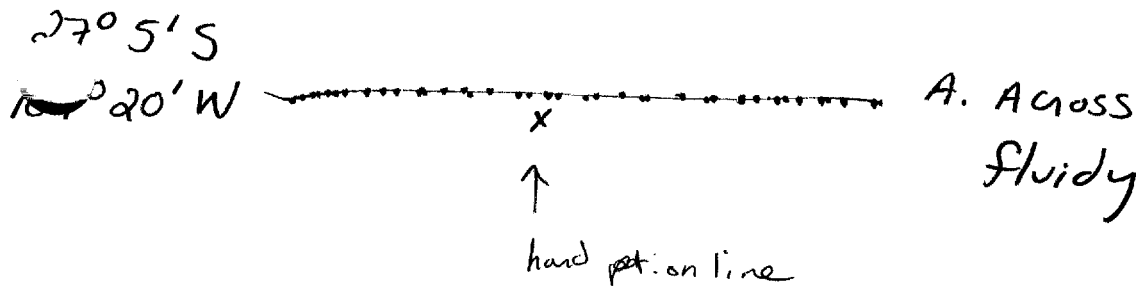


A. vertical angle across
hand

B. structure

Mountain/water/structure





island