

REMOTE VIEWING SESSION DATA

\*\*\*\*\*  
 \*  
 \* Remote Viewer : MR \*  
 \* Interviewer : ED \*  
 \* Observer(s) : \_\_\_\_\_ \*  
 \* \_\_\_\_\_ \*  
 \* \_\_\_\_\_ \*  
 \* Date : 27/08/86 \*  
 \* Starting time : 1038 hours, local \*  
 \* Site # : 1039 \*  
 \* Site Acquisit.: CRV ERV PRV ARV BRV Other \_\_\_\_\_ \*  
 \* Working Mode : GT HEM Other \_\_\_\_\_ \*  
 \* Feedback class: A B C \*  
 \*  
 \*\*\*\*\*

\*\*\*\*\*  
 \*  
 \* Ending time : 1104 hours, local \*  
 \* Notes : EXCELLENT \*  
 \* Highest stage : 01 \*  
 \* Evaluation : + \*  
 \*  
 \*\*\*\*\*

**(3)**

\*\*\*\*\*  
 \*  
 \* Actual site : KABUL, AFGANISTAN \*  
 \* RV summary : MOUNTAIN/STRUCTURE/LAKE/PAINERS INTERFAC \*  
 \* : \_\_\_\_\_ \*  
 \* : \_\_\_\_\_ \*  
 \*  
 \*\*\*\*\*

This document is made available through the declassification efforts  
and research of John Greenewald, Jr., creator of:

# The Black Vault



The Black Vault is the largest online Freedom of Information Act (FOIA)  
document clearinghouse in the world. The research efforts here are  
responsible for the declassification of hundreds of thousands of pages  
released by the U.S. Government & Military.

**Discover the Truth** at: <http://www.theblackvault.com>

34° 30' N  
69° 10' E




A. angle up peak,  
hard  
B. mountain's

A. incline down,  
~~across~~  
soft  
B. \_\_\_\_\_

A. descending, in  
motion.  
B. \_\_\_\_\_

34° 30' W  
69° 10' E




A. angle up. incline  
down  
hard  
B. mountain

blue

A. incline down  
across  
soft  
B. water

land/water interface

34°30'N  
69°10'W



A. across, ~~up~~  
incline down, angle  
up, vertical, very  
high, hard

B. mountain

ICY/COLD


white  
gray  
blue

vertical  
high

mountain/water

rocky


34°30'N  
69°16'E



A. angle up,  
inclin down  
angle up.  
inclin down  
hard  
B. mountain

A. angle up, peak  
inclin down  
B. \_\_\_\_\_

34°30'N  
69°16'E



lake/river

A. across, over  
across.   
Confuse BK.



A. descending, in motion.

B. water


34° 30' N  
69° 10' E



A across, over  
~~across~~  
soft

B. water

34° 30' N  
69° 10' E



A. across, angle up  
incl. down,  
hard, right angle

~~maintain~~ / structure / lake / river interface

END 1104 hrs