

SECRET

ANNOTATED MAPS

(U) Enclosed maps show the results from each source. Furthermore, data provided is annotated by different colors to facilitate review.

(S/NF/SG/LIMDIS) The annotated areas on each of the enclosed maps represent the sources' best estimate as to subjects' possible location during the period 15-20 Sep 93.

REPRODUCTION REQUIRES
APPROVAL OF ORIGINATOR
OR HIGHER DOD AUTHORITY

FURTHER DISSEMINATION
ONLY AS DIRECTED BY DIA/PAG
OR HIGHER DOD AUTHORITY

CLASSIFIED BY MULTIPLE SOURCES
DECLASSIFY ON OADR

1

SECRET

NOT RELEASABLE TO FOREIGN NATIONALS

STAR GATE

This document is made available through the declassification efforts
and research of John Greenewald, Jr., creator of:

The Black Vault



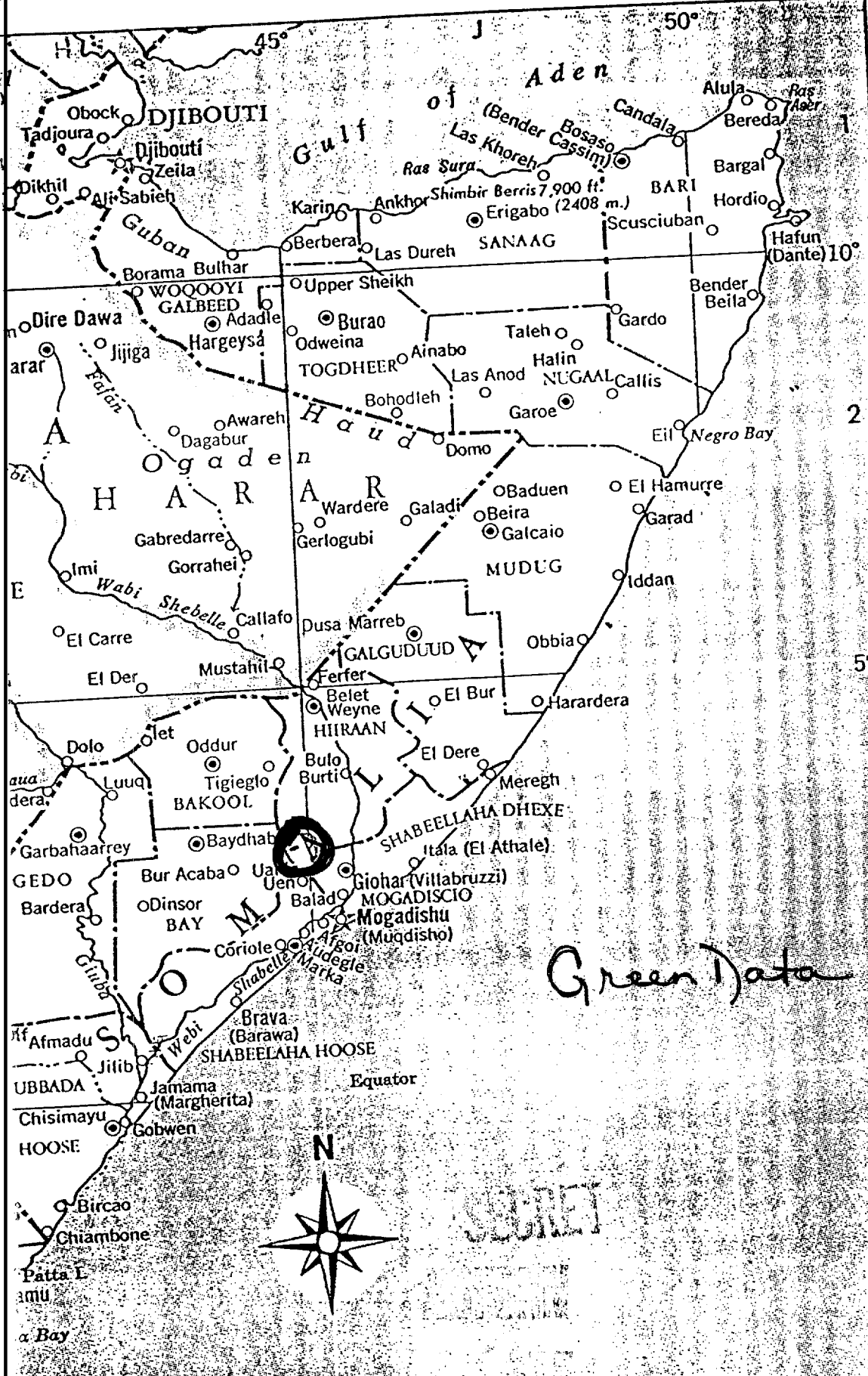
The Black Vault is the largest online Freedom of Information Act (FOIA) document clearinghouse in the world. The research efforts here are responsible for the declassification of hundreds of thousands of pages released by the U.S. Government & Military.

Discover the Truth at: <http://www.theblackvault.com>

(riv.)	C4
(riv.)	B2
(riv.)	C2
(riv.)	C2
(riv.)	C3

Approved For Release 2003/04/18 : CIA-RDP96-00789R002500170002-5

Owando	C4
Oyo	C4
Pointe-Noire 141,700	B4
Sembé	B3
Sibiti	B4
Souanké	B3
Zanaga	B4



OTHER FEATURES

Alima (riv.)	B4
Congo (riv.)	C4
Crystal (mtns.)	B4
Dja (riv.)	B3
Ivindo (riv.)	B3
Kadei (riv.)	C3
Kouilou (riv.)	B4
Likouala (riv.)	C3
N'Gounié (riv.)	B4
Niari (riv.)	B4
Ogooué (riv.)	A4
Sangha (riv.)	C3
Ubangi (riv.)	C3

EQUATORIAL GUINEA TERRITORIES

Bioko 78,000	A3
Rio Muni 203,000	B3

CITIES and TOWNS

Bata 27,024	B3
Luba 19,933	A3
Malabo (cap.) 37,237	A3
Mbini 14,503	A3

OTHER FEATURES

Biafra (bight)	A3
Bioko (isl.)	A3
Corisco (isl.)	A3
Etobey (isls.)	A3
Fernando Po (Bioko) (isl.)	A3

GABON

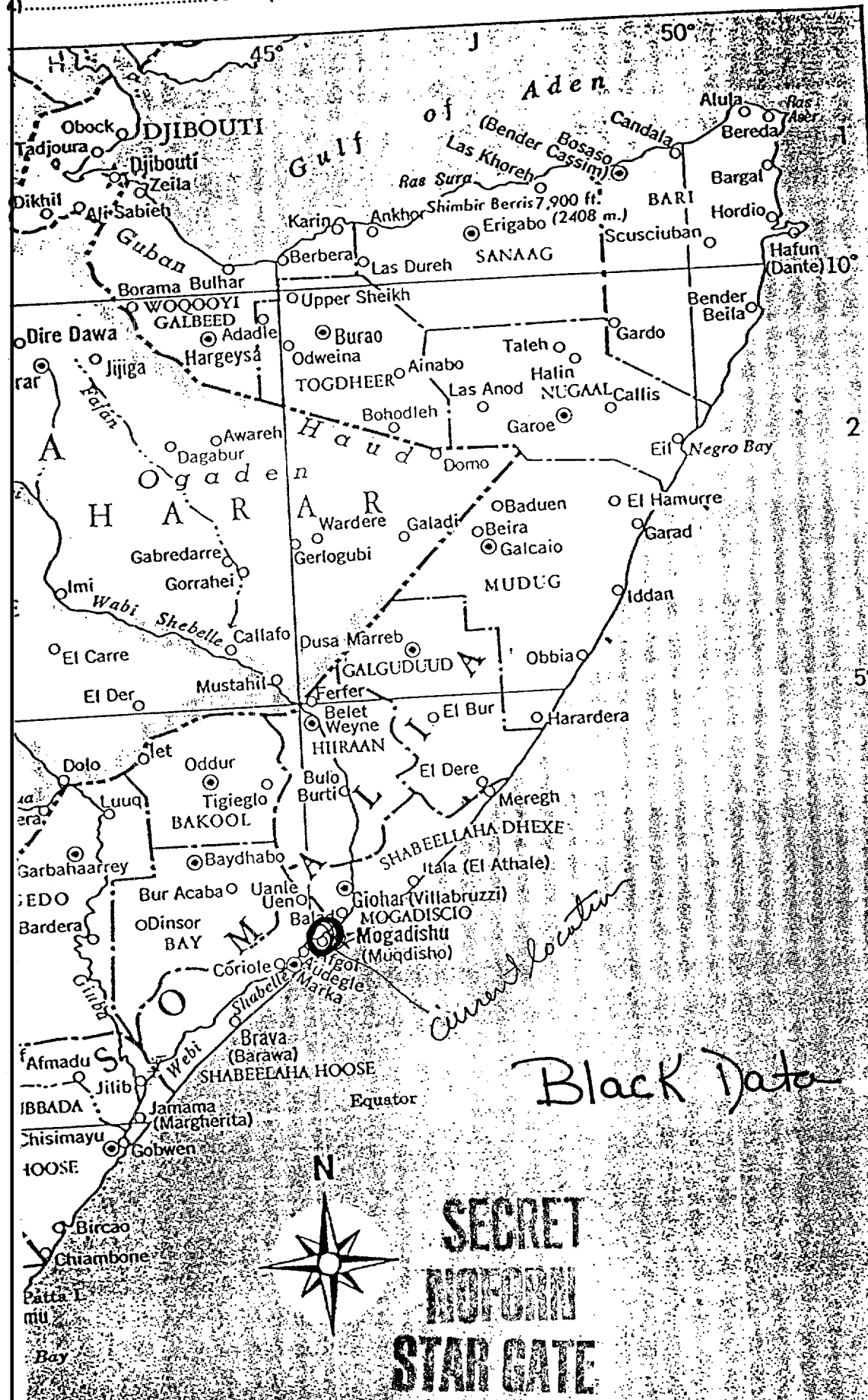
CITIES and TOWNS

Banda	B
Bitam 5,936	B
Booué	A
Chinchoa	B
Cocobeach	B
Fougamou	A
Franceville 9,345	A
Iguéla	B
Kango	B
Kemboma	E
Koula-Moutou 8,032	E
Lalara	E
Lambaréné 17,770	E
Lastoursville	E
Lekoni	E
Libreville (cap.) 105,080	E
Makokou 5,005	E
Mayumba	E
M'Bigou	E
Médouneu	E
Mekambo	E
Mimongo	E
Minvoui	E
Mitzic	E
Moanda 10,709	E
Mouila 15,016	E
Mounana 4,000	E
N'Dendé	E
N'Djolé	E
Nyanga	E
Okondja	E
Omboué	E
Owendo	E
Oyem 12,455	E
Port-Gentil 48,190	E
Setté-Cama	E

Green Data

Approved For Release 2003/04/18 : CIA-RDP96-00789R002500170002-2

Uwanu	B4
Oye	B4
Pangala	B4
Poiné Nord	B4
Sembé	B3
Sibiti	B4
Souanké	B3
Zanaga	B4



OTHER FEATURES

Alima (riv.)	B4
Congo (riv.)	C4
Crystal (mts.)	B4
Dja (riv.)	B3
Ivindo (riv.)	B3
Kadei (riv.)	C3
Kouilou (riv.)	B4
Likouala (riv.)	C3
N'Gounié (riv.)	B4
Niani (riv.)	B4
Ogooué (riv.)	A4
Sangha (riv.)	C3
Ubangi (riv.)	C3

EQUATORIAL GUINEA TERRITORIES

Bioko 78,000	A3
Rfo Muni 203,000	B3

CITIES and TOWNS

Bata 27,024	B3
Luba 19,933	A3
Malabo (cap.) 37,237	A3
Mbini 14,503	A3

OTHER FEATURES

Biafra (bight)	A3
Bioko (isl.)	A3
Corisco (isl.)	A3
Elobey (isls.)	A3
Fernando Po (Bioko) (isl.)	A3

GABON

CITIES and TOWNS

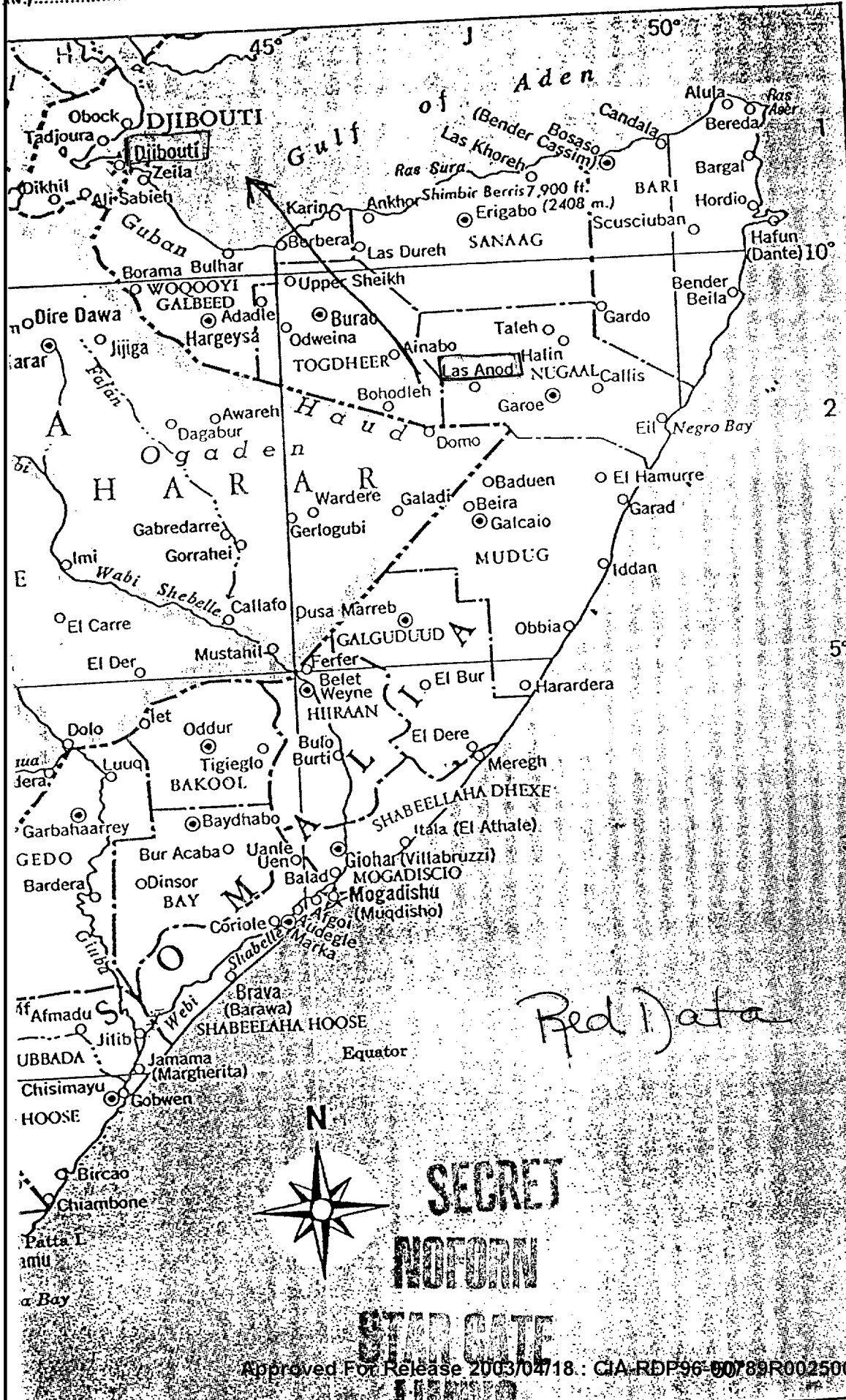
Banda	B4
Bitam 5,936	B3
Booué	B3
Chinchoua	A3
Cocobeach	A3
Fougamou	A3
Franceville 9,345	A3
Iguéla	B3
Kango	B3
Kemboma	B3
Koula-Moutou 8,032	B3
Lalara	B3
Lambaréné 17,770	B3
Lastoursville	B3
Lekoni	A3
Libreville (cap.) 105,080	A3
Makokou 5,005	A3
Mayumba	A3
M'Bigou	A3
Médouneu	A3
Mekambo	A3
Mimongo	A3
Minvoul	A3
Mitzié	A3
Moanda 10,709	A3
Mouila 15,016	A3
Mounana 4,000	A3
N'Dendé	A3
N'Djolé	A3
Nyanga	A3
Okondja	A3
Omboué	A3
Owendo	A3
Oyem 12,455	A3
Port-Gentil 48,190	A3
Setté-Camz	A3

Black Data

SECRET
NOFORN
STAR GATE

Enclosure 1b

Approved For Release 2003/04/18 : CIA-RDP96-00789R002500170002-5



Owendo	C4
Oyo	B4
Pointe Noire 141,700	B4
Sembé	B3
Sibiti	B4
Souanké	B3
Zanaga	B4

OTHER FEATURES

Alima (riv.)	B4
Congo (riv.)	C4
Crystal (mts.)	B4
Dja (riv.)	B3
Ivindo (riv.)	B3
Kadei (riv.)	C3
Kouilou (riv.)	B4
Likouala (riv.)	C3
N'Gounié (riv.)	B4
Niani (riv.)	B4
Ogooué (riv.)	A4
Sangha (riv.)	C3
Ubangi (riv.)	C3

EQUATORIAL GUINEA TERRITORIES

Bioko 78,000	A3
Rio Muni 203,000	B3

CITIES and TOWNS

Bata 27,024	B3
Luba 19,933	A3
Malabo (cap.) 37,237	A3
Mbini 14,503	A3

OTHER FEATURES

Biatra (bight)	A3
Bioko (isl.)	A3
Corisco (isl.)	A3
Elobey (isls.)	A3
Fernando Po (Bioko) (isl.)	A3

GABON

CITIES and TOWNS

Banda	B
Bitam 5,936	B
Booué	B
Chinchoua	A
Cocobeach	A
Fougamou	E
Franceville 9,345	A
Iguéla	A
Kango	E
Kemboma	E
Koula-Moutou 8,032	E
Lalara	E
Lambaréné 17,770	E
Lastoursville	E
Lekoni	E
Libreville (cap.) 105,080	E
Makokou 5,005	E
Mayumba	E
M'Bigou	E
Médouneu	E
Mekambo	E
Mimongo	E
Minvoul	E
Mitzié	E
Moanda 10,709	E
Mouila 15,016	E
Mounana 4,000	E
N'Dendé	E
N'Djolé	E
Nyangá	E
Okondja	E
Omboué	E
Owendo	E
Oyem 12,455	E
Port-Gentil 48,190	E
Setté-Camé	E