

Summary


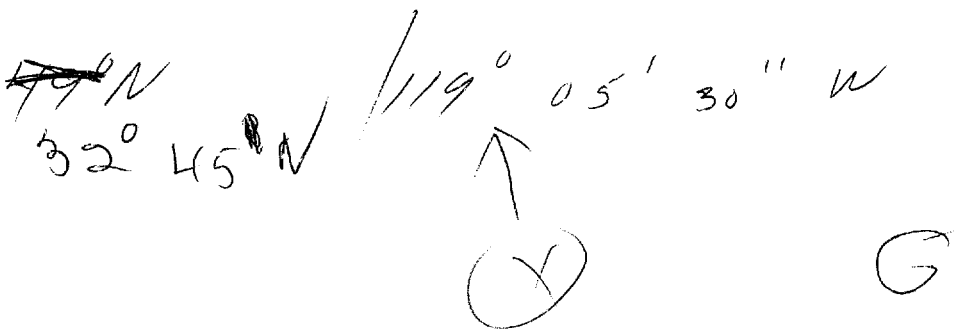
July 90

PTS-~~5~~5

1400⁷⁹-443

- The (X) represents a vessel which is currently sailing in a north or northwest direction. The vessel will continue on its course (sailing in a north or northwest direction), within 2-3 days.
- The vessel can be identified by being with 2 or 3 other vessels. However, this vessel can be identified by having more than 1 mast.
- One can locate the vessel by being around or near "white walls."
- Contraband is already on board
- Most probable cocaine located on the left side → packaged inside crates. The crates are the only crates on board

"Submerge" phoretically surfaces.



This document is made available through the declassification efforts
and research of John Greenewald, Jr., creator of:

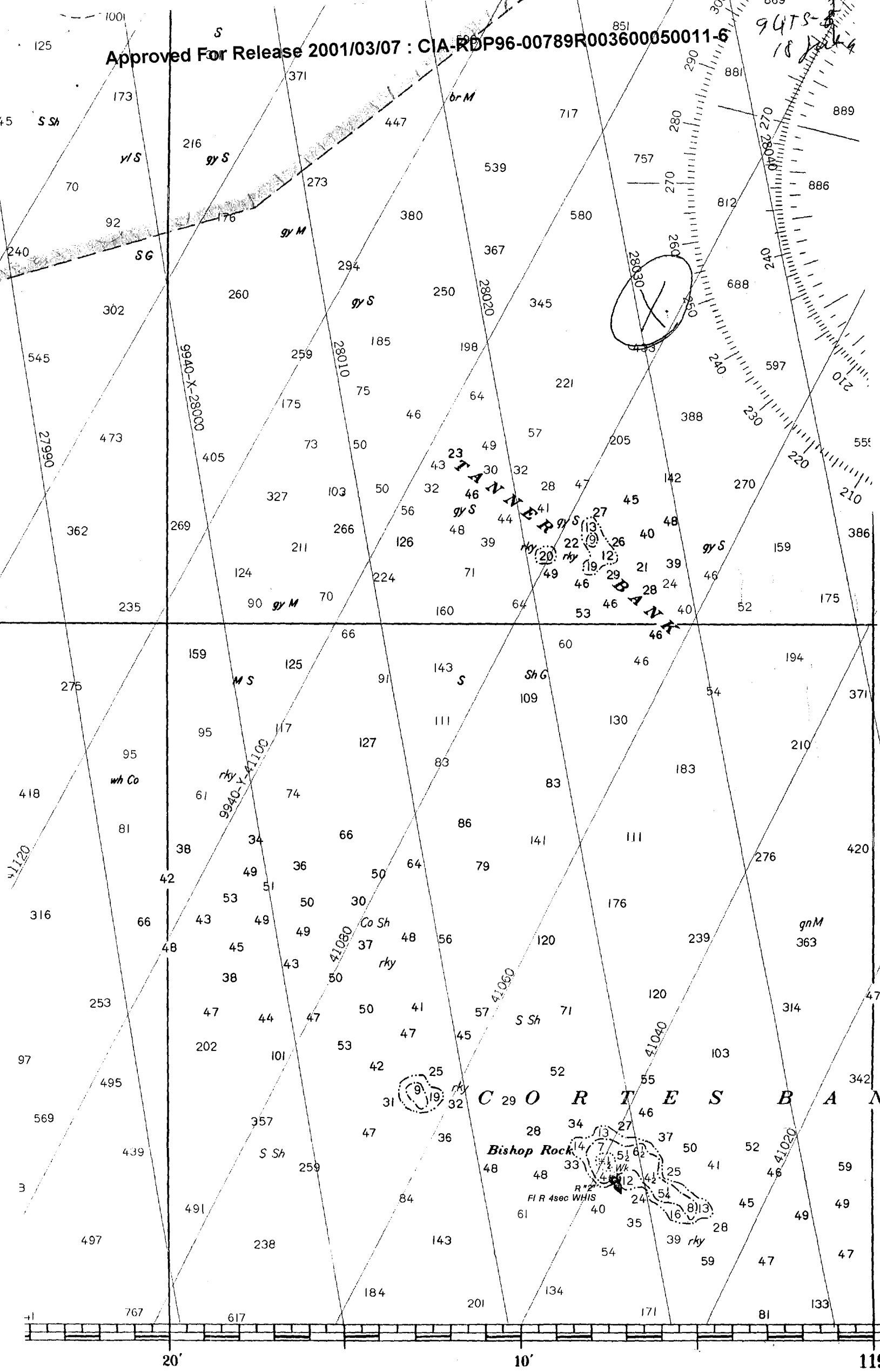
The Black Vault



The Black Vault is the largest online Freedom of Information Act (FOIA) document clearinghouse in the world. The research efforts here are responsible for the declassification of hundreds of thousands of pages released by the U.S. Government & Military.

Discover the Truth at: <http://www.theblackvault.com>

9475-5
18 JUL 44



20'

10'

11'

has been designed to promote safe navigation. The

of fuel

9 QTS-8

W

Within the target area identify
in map within an octon week period of time (about 4-6)

1. Determine the ^{activity} location, if any
of illegal activity involving subtrabond
in the form of illegal drugs
2. Describe the ^{nature} ~~type~~ of activity
3. Describe the mode of transport
4. Determine approximate time
of the activity.

Monitors

18 Jul 91
S-8

Summary

- There is a vessel on course within the target area, at the "X", within the time frame of ~~19/20 Jul 91~~

The X represents a vessel which is currently plying north a northward. This vessel will continue on course (with or without) the next 2-3 days.

The vessel ~~may be~~ can be identified by at 2-3 other vessels. However, this vessel can be identified by having more than 1 mast.

(
~~The H - the vessel is next~~)

One can fit locate the vessel by being near or around "white walls".
"Schmug" phonetically perfect.

Contraband ~~has~~ is already on board. ~~to be~~ Most probability is located on left side

*in packages in crates, which
are the only crates on board.*

119° 05' W

ATS-8

~~879~~
18 Jul 90

- Vessel on course up in mid + low day until 19/20 July
- has already picked up - prob ~~coast~~ ^{coast}
- kilos of ~~coast~~ ^{coast}
- vessel submerged. ??
- Contraband on left side (port side vessel)
- ^{coast} Packages in crates (only crates on board)
- ~~Is known~~
- Location up in mid +
- next to the white walls
- Three vessels at X
- + ~~capt~~ ^{capt} More than one mast

- will follow
- travel north northwest (heading)
- accelerated - speed -
- continues its course
- The port - shipment -
port shipyard

Phone.